

Air Operations

Watershed Considerations


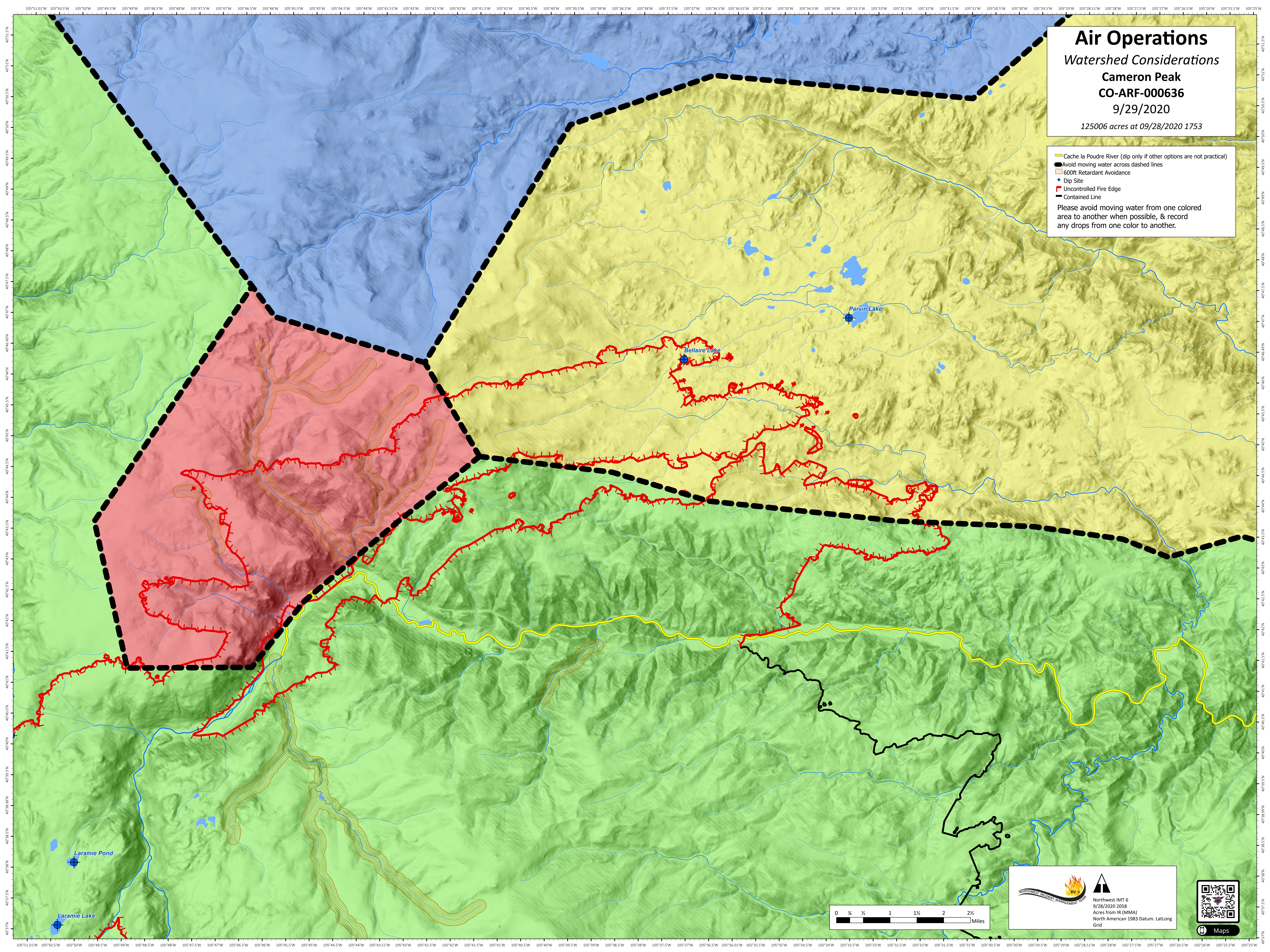
Cameron Peak

CO-ARF-000636


9/29/2020

125006 acres at 09/28/2020 1753

- Cache la Poudre River (dip only if other options are not practical)
 - Avoid moving water across dashed lines
 - 600ft Retardant Avoidance
 - Dip Site
 - Uncontrolled Fire Edge
 - Contained Line
- Please avoid moving water from one colored area to another when possible, & record any drops from one color to another.



Northwest IMT 6
9/28/2020 2058
Acres from IR (MMA)
North American 1983 Datum, LatLong
Grid



Maps