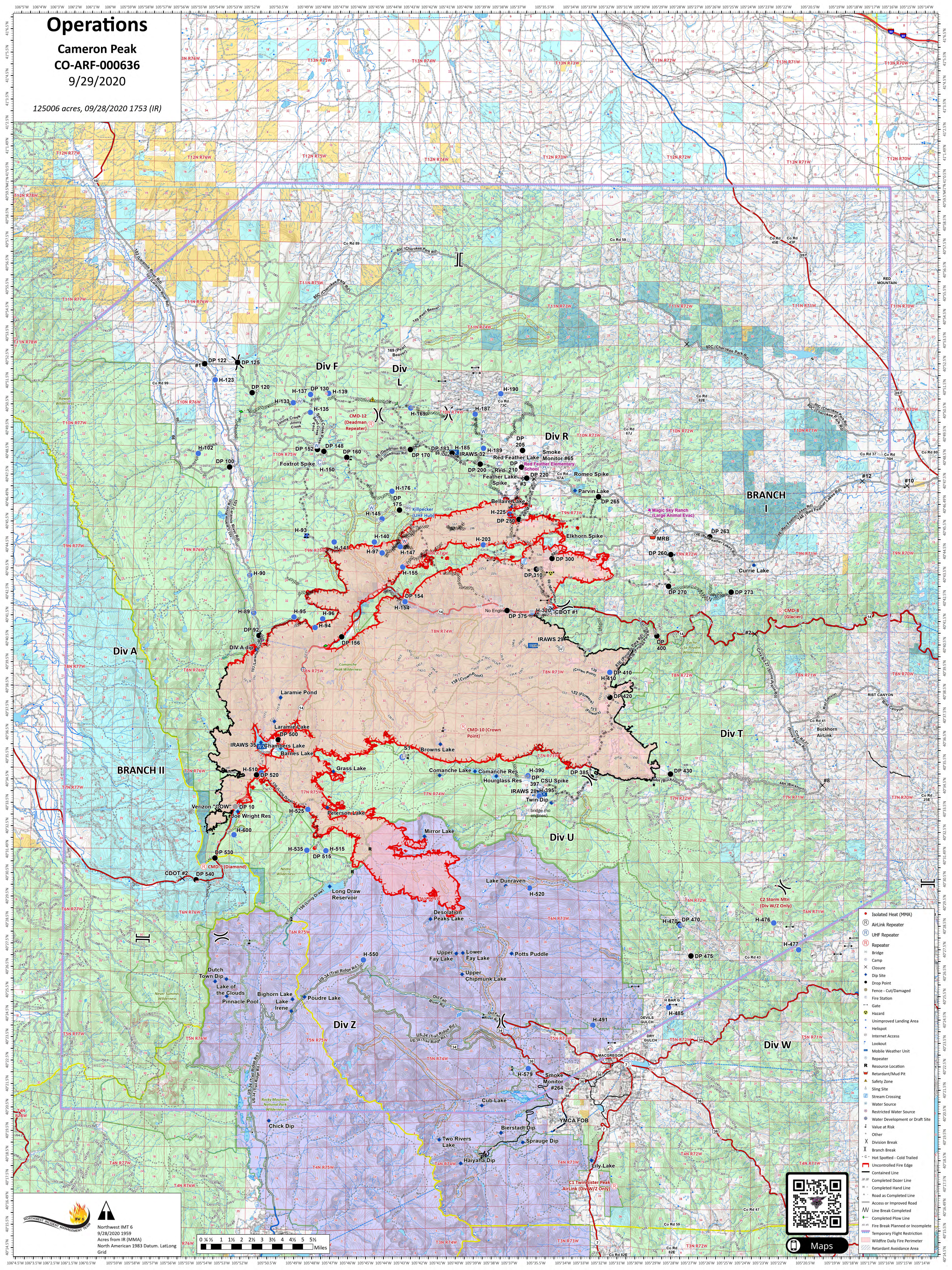


Operations

Cameron Peak
CO-ARF-000636
9/29/2020



125006 acres, 09/28/2020 1753 (IR)



- Isolated Heat (MMA)
- AirLink Repeater
- UHF Repeater
- Repeater
- Bridge
- Camp
- Closure
- Dip Site
- Drop Point
- Fence - Cut/Damaged
- Fire Station
- Gate
- Hazard
- Unimproved Landing Area
- Helipoint
- Internet Access
- Lookout
- Mobile Weather Unit
- Repeater
- Resource Location
- Retardant/Mud Pit
- Safety Zone
- Sling Site
- Stream Crossing
- Water Source
- Restricted Water Source
- Water Development or Draft Site
- Value at Risk
- Other
- Division Break
- Branch Break
- Hot Spotted - Cold Trailed
- Uncontrolled Fire Edge
- Contained Line
- Completed Dozer Line
- Completed Hand Line
- Road as Completed Line
- Access or Improved Road
- Line Break Completed
- Completed Plow Line
- Fire Break Planned or Incomplete
- Temporary Flight Restriction
- Wildfire Daily Fire Perimeter
- Retardant Avoidance Area



Northwest IMT 6
9/28/2020 1959
Acres from IR (MMA)
North American 1983 Datum, Lat/Long
Grid



Maps