

# Suppression

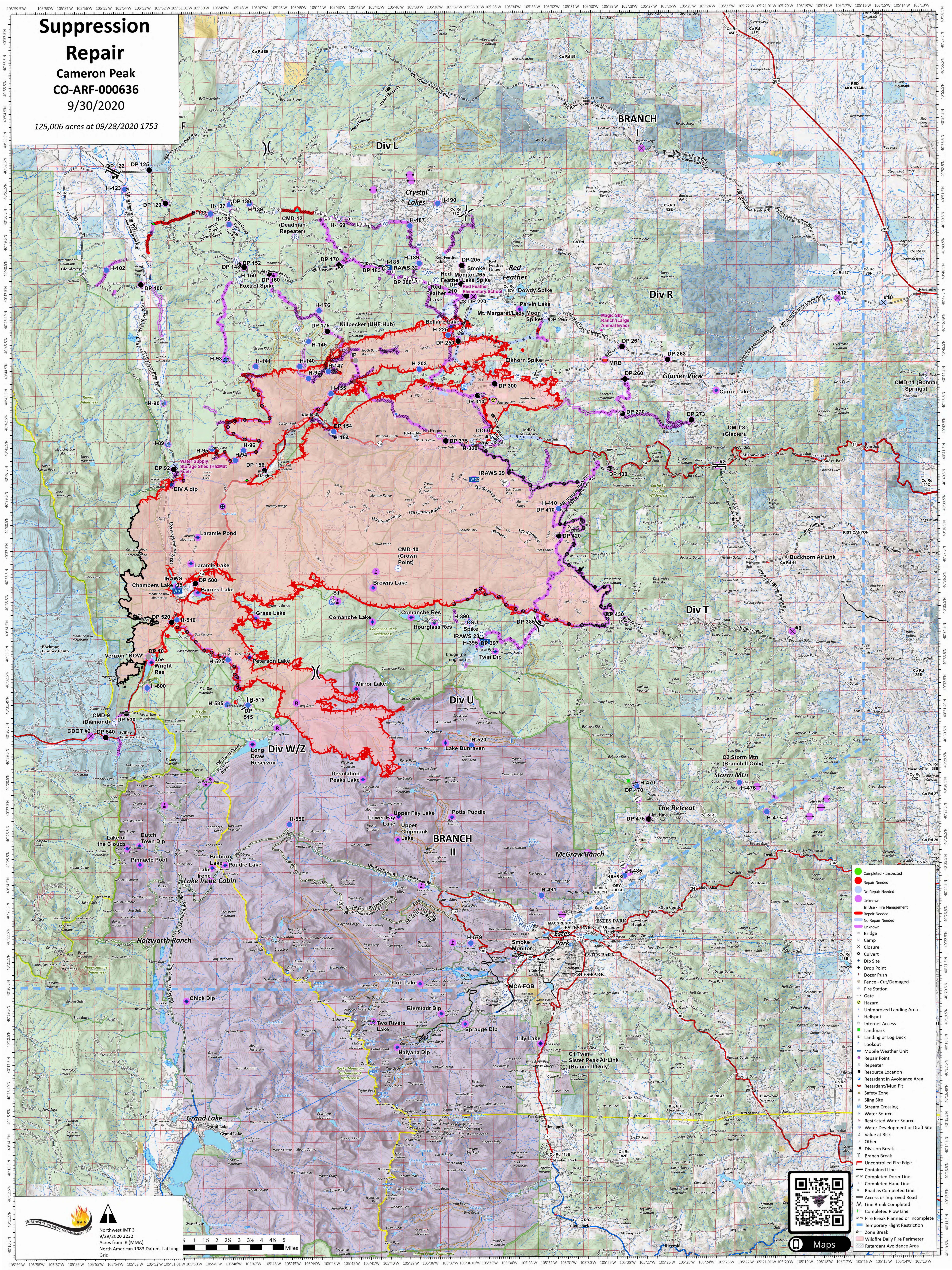
## Repair

Cameron Peak  
CO-ARF-000636


9/30/2020

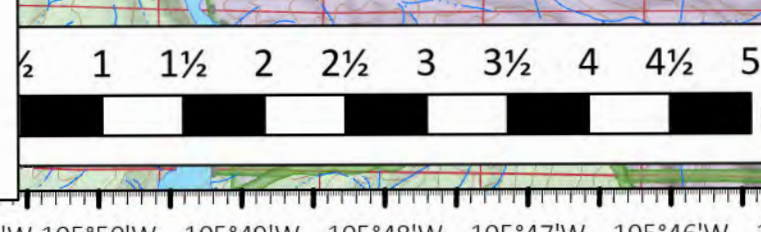
125,006 acres at 09/28/2020 1753

F



- Completed - Inspected
- Repair Needed
- No Repair Needed
- Unknown
- In Use - Fire Management
- Repair Needed
- No Repair Needed
- Unknown
- Bridge
- Camp
- Closure
- Culvert
- Dip Site
- Drop Point
- Dozer Push
- Fence - Cut/Damaged
- Fire Station
- Gate
- Hazard
- Unimproved Landing Area
- Helispot
- Internet Access
- Landmark
- Landing or Log Deck
- Lookout
- Mobile Weather Unit
- Repair Point
- Repeater
- Resource Location
- Retardant in Avoidance Area
- Retardant/Mud Pit
- Safety Zone
- Sling Site
- Stream Crossing
- Water Source
- Restricted Water Source
- Water Development or Draft Site
- Value at Risk
- Other
- Division Break
- Branch Break
- Uncontrolled Fire Edge
- Contained Line
- Completed Dozer Line
- Road as Completed Line
- Access or Improved Road
- Line Break Completed
- Completed Plow Line
- Fire Break Planned or Incomplete
- Temporary Flight Restriction
- Zone Break
- Wildfire Daily Fire Perimeter
- Retardant Avoidance Area

 Northwest Fire Management  
Northwest IMT 3  
9/29/2020 2232  
Acrees from IR (MMA)  
North American 1983 Datum. LatLong  
Grid



Maps