



# Ops NE

Cameron Peak  
CO-ARF-000636

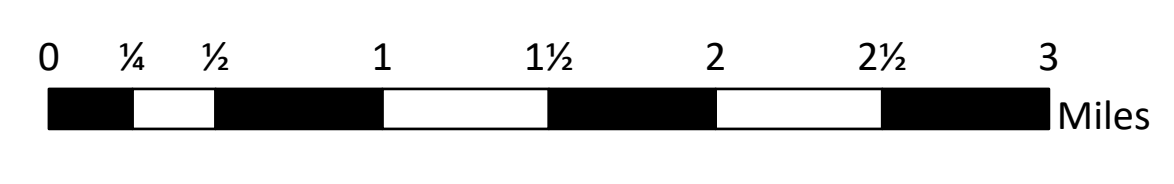
10/8/2020

129,055 acres on 10/6/2020 @ 2130

- |                       |                              |                                 |                             |                              |
|-----------------------|------------------------------|---------------------------------|-----------------------------|------------------------------|
| ● Bridge              | ● Retardant/Mud Pit          | — Contained Line                | — County Rd                 | — Underground Pipeline       |
| ● Camp                | ● Staging Area               | — Completed Dozer Line          | — Arterial or Collector     | — Swamp, Marsh               |
| ● Closure             | ● Stream Crossing            | — Completed Hand Line           | — Trail                     | — Intermittent Lake          |
| ● Dip Site            | ● Water Source               | — Road as Completed Line        | — 600ft Retardant Avoidance | — Perennial Lake             |
| ● Drop Point          | ● Other                      | — Access or Improved Road       | ● Gaging Station            | — County Line                |
| ● Fence - Cut/Damaged | ● Division Break             | — Line Break Completed          | ● Spring                    | — Designated Wilderness      |
| ● Fire Station        | ● Branch Break               | — Wildfire Daily Fire Perimeter | ● Well                      | — Forest Service             |
| ● Gate                | ● AirLink Repeater           | — Stuctures                     | — Pipeline                  | — Bureau of Land Management  |
| ● Hazard              | ● Repeater                   | ● Fire Station                  | — Perennial Stream          | — Private                    |
| ● Helispot            | ● Hot Spotted - Cold Trailed | — Primary Routes                | — Non-Perennial Stream      | — State, County, City; Areas |
| ● Internet Access     | ● Uncontrolled Fire Edge     | — US or State Hwy               | — Canal/Ditch               | — State                      |
| ● Mobile Weather Unit |                              |                                 |                             |                              |



Northwest IMT 6  
10/7/2020 2137  
Acres from IR (NIROPS)  
Datum: North American 1983  
Lat/Long Grid



0 1/4 1/2 1 1 1/2 2 2 1/2 3 Miles

