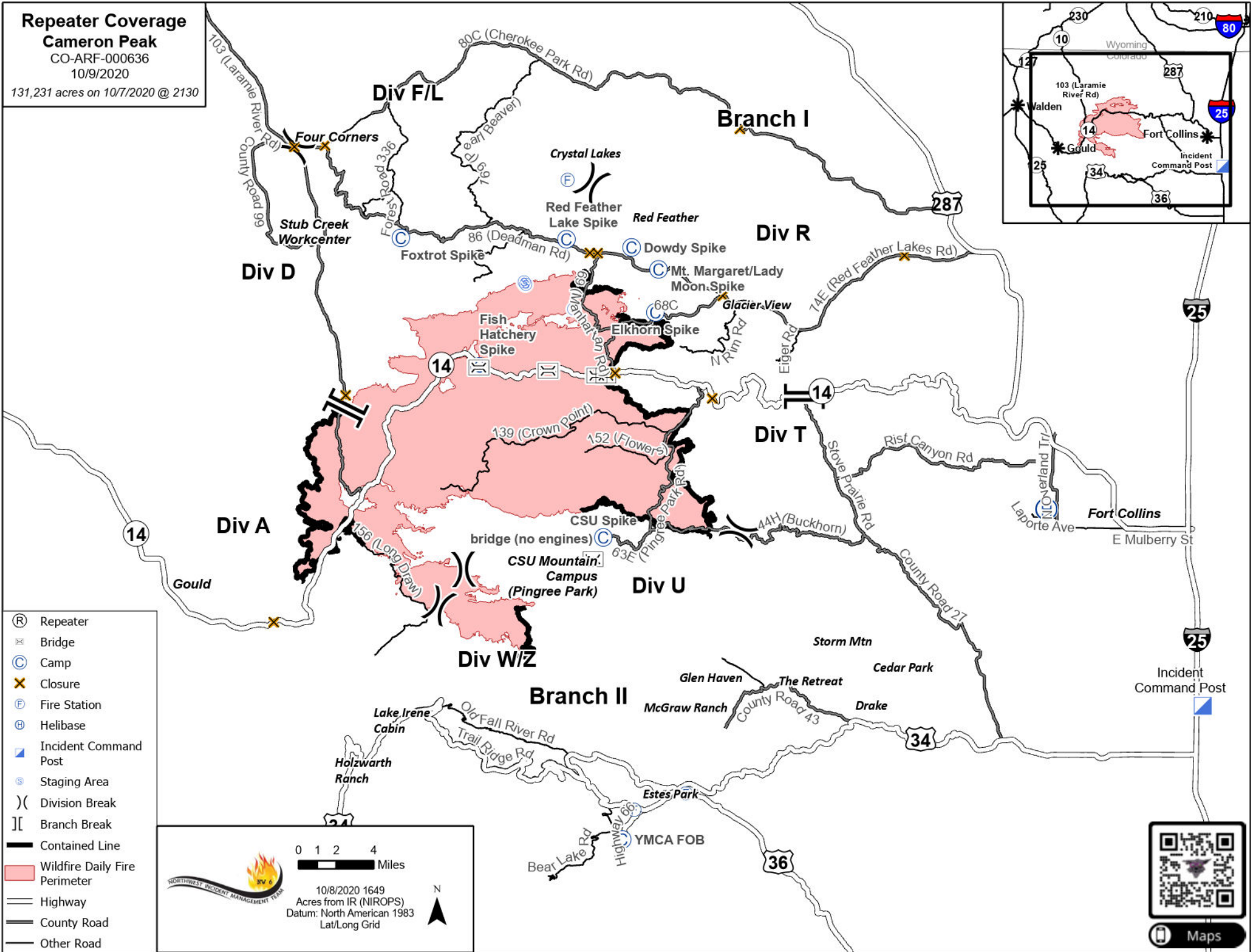
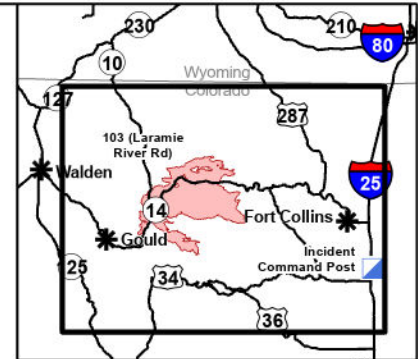



**Repeater Coverage
Cameron Peak**

CO-ARF-000636
10/9/2020

131,231 acres on 10/7/2020 @ 2130



- (R) Repeater
- ⊗ Bridge
- (C) Camp
- ✕ Closure
- (F) Fire Station
- (H) Helibase
- ▣ Incident Command Post
- (S) Staging Area
-) (Division Break
- [] Branch Break
- Contained Line
- Wildfire Daily Fire Perimeter
- Highway
- County Road
- Other Road



0 1 2 4
Miles

10/8/2020 1649
Acres from IR (NIROPS)
Datum: North American 1983
Lat/Long Grid

N



Maps