

# Public Information Cameron Peak










CO-ARF-000636

10/11/2020

IR 10/10/2020 @ 1610

134,559 acres

44% contained

-  Cameron Peak Fire
-  Contained Line
-  Division Break
-  Branch Break
-  National Forest Closure Area, 9/30/20
-  National Park Closure Area, 9/6/20
-  Road Closure
-  Primary Route
-  Trail



## Vicinity Map

