



Ops NE

Cameron Peak
CO-ARF-000636

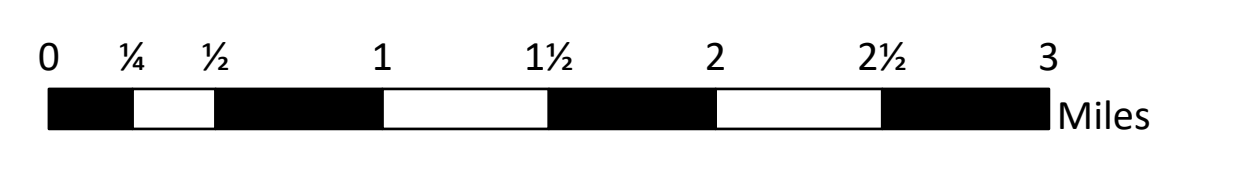
10/12/2020

134,559 acres on 10/10/2020 @ 1610

- | | | | | |
|-----------------------|------------------------------|---------------------------------|-----------------------------|------------------------------|
| ● Bridge | ● Retardant/Mud Pit | — Contained Line | — County Rd | — Underground Pipeline |
| ● Camp | ● Staging Area | — Completed Dozer Line | — Arterial or Collector | — Swamp, Marsh |
| ● Closure | ● Stream Crossing | — Completed Hand Line | — Trail | — Intermittent Lake |
| ● Dip Site | ● Water Source | — Road as Completed Line | — 600ft Retardant Avoidance | — Perennial Lake |
| ● Drop Point | ● Other | — Access or Improved Road | ● Gaging Station | — County Line |
| ● Fence - Cut/Damaged | ● Division Break | — Line Break Completed | ● Spring | — Designated Wilderness |
| ● Fire Station | ● Branch Break | — Wildfire Daily Fire Perimeter | ● Well | — Forest Service |
| ● Gate | ● AirLink Repeater | — Stuctures | — Pipeline | — Bureau of Land Management |
| ● Hazard | ● Repeater | ● Fire Station | — Perennial Stream | — Private |
| ● Helispot | ● Hot Spotted - Cold Trailed | — Primary Routes | — Non-Perennial Stream | — State, County, City; Areas |
| ● Internet Access | ● Uncontrolled Fire Edge | — US or State Hwy | — Canal/Ditch | — State |
| ● Mobile Weather Unit | | | | |



Northwest IMT 6
10/11/2020 2316
Acres from IR (MMA)
Datum: North American 1983
Lat/Long Grid



0 1/4 1/2 1 1 1/2 2 2 1/2 3 Miles

