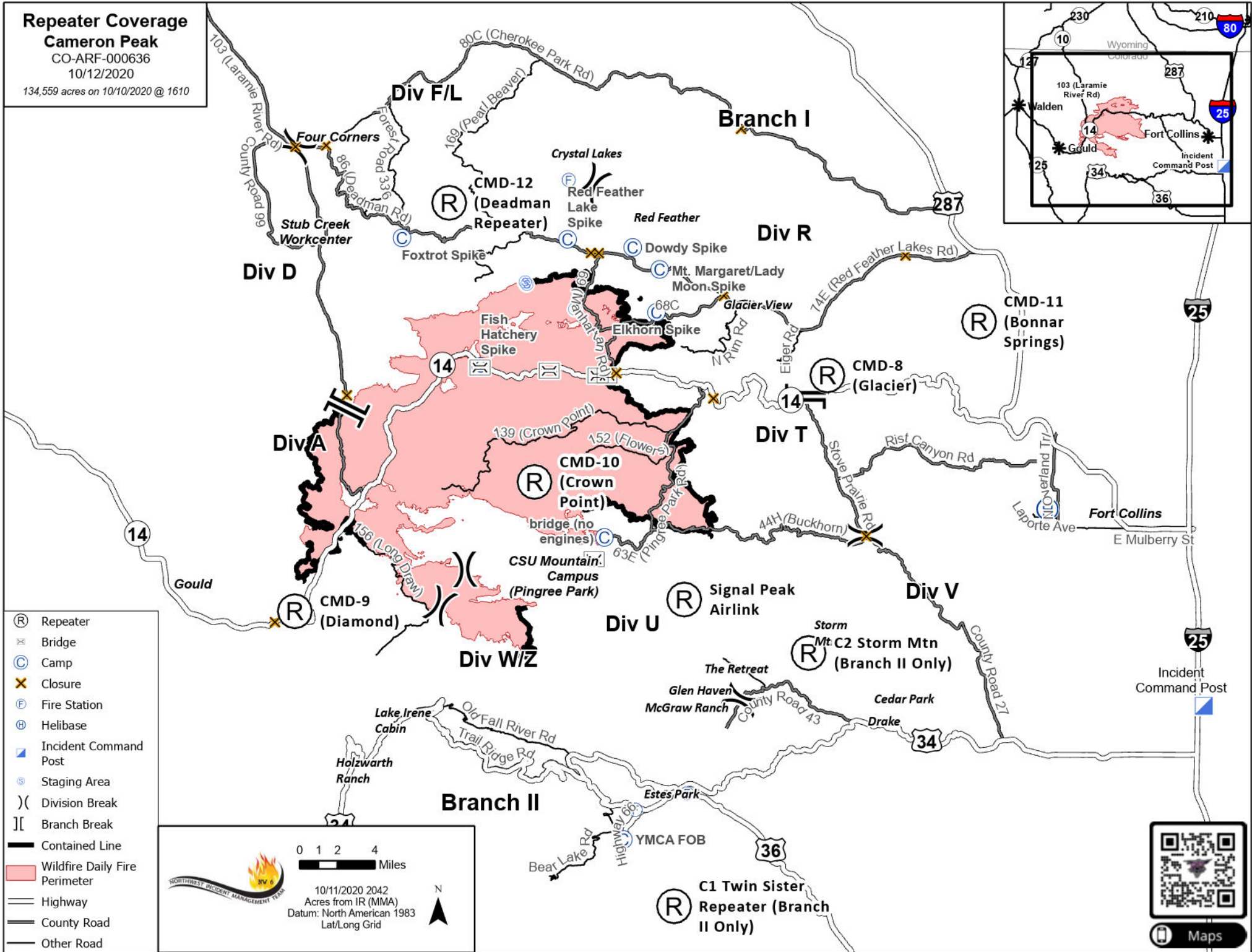
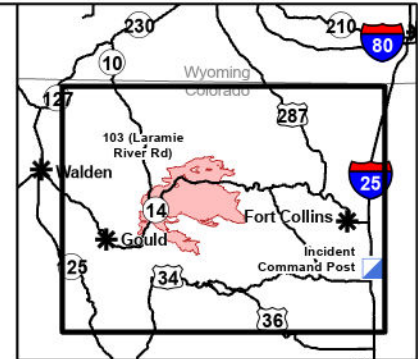


**Repeater Coverage
Cameron Peak**


CO-ARF-000636

10/12/2020

134,559 acres on 10/10/2020 @ 1610



- (R) Repeater
- ⊗ Bridge
- (C) Camp
- ⊗ Closure
- (F) Fire Station
- (H) Helibase
- ▣ Incident Command Post
- (S) Staging Area
-) (Division Break
- [] Branch Break
- Contained Line
- Wildfire Daily Fire Perimeter
- Highway
- County Road
- Other Road



0 1 2 4
Miles

10/11/2020 2042
Acres from IR (MMA)
Datum: North American 1983
Lat/Long Grid

N

