


Ops NE


Cameron Peak
CO-ARF-000636


10/13/2020

134,960 acres on 10/12/2020 @ 1240

- | | | | | |
|-----------------------|------------------------------|---------------------------------|-----------------------------|------------------------------|
| ● Bridge | ● Retardant/Mud Pit | ⊗ Completed Dozer Line | — Arterial or Collector | ■ Swamp, Marsh |
| ● Camp | ● Staging Area | — Completed Hand Line | - - - Trail | ■ Interennial Lake |
| ⊗ Closure | ● Stream Crossing | ● Road as Completed Line | ⊗ 600ft Retardant Avoidance | ■ Perennial Lake |
| ● Dip Site | ● Water Source | — Access or Improved Road | ● Gaging Station | ■ County Line |
| ● Drop Point | ● Other | — Line Break Completed | ● Spring | ■ Designated Wilderness |
| ● Fence - Cut/Damaged | ● Branch Break | ■ Wildfire Daily Fire Perimeter | ● Well | ■ Forest Service |
| ● Fire Station | ● AirLink Repeater | ■ Structures | — Pipeline | ■ Bureau of Land Management |
| ● Gate | ● Repeater | ● Fire Station | — Perennial Stream | ■ Private |
| ● Hazard | ● Hot Spotted - Cold Trailed | ● Primary Routes | — Non-Perennial Stream | ■ State, County, City, Areas |
| ● Helispot | ● Uncontrolled Fire Edge | ● US or State Hwy | — Canal/Ditch | ■ State |
| ● Internet Access | ● Contained Line | — County Rd | — Underground Pipeline | |
| ● Mobile Weather Unit | | | | |


Maps


Northwest IMT 6
10/12/2020 2027
Acres from IR (MMA)
Datum: North American 1983
Lat/Long Grid


0 1/4 1/2 1 1 1/2 2 2 1/2 3 Miles

