

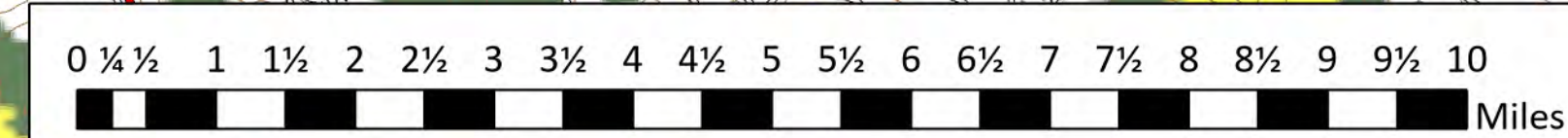

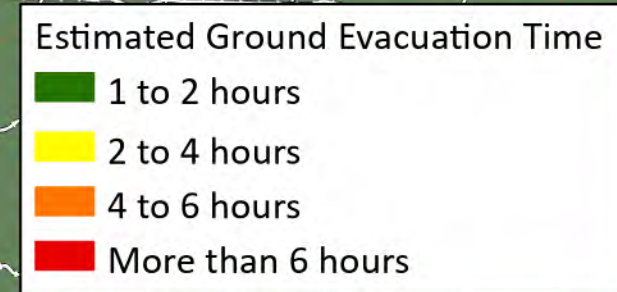
Medical Evacuation

Cameron Peak
CO-ARF-000636

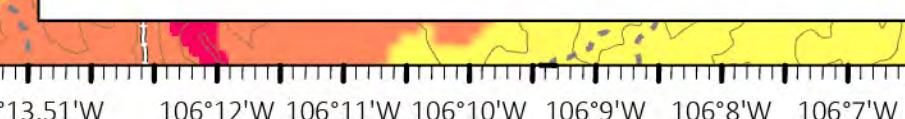
10/14/2020

135,556 acres at 10/13/2020 @ 1753

- Bridge
- Camp
- Closure
- Dip Site
- Drop Point
- Fire Station
- Gate
- Hazard
- Helibase
- Unimproved Landing Area
- Helispot
- Internet Access
- Mobile Weather Unit
- Repeater
- Resource Location
- Retardant/Mud Pit
- Safety Zone
- Sling Site
- Staging Area
- Stream Crossing
- Water Source
- Restricted Water Source
- Water Development or Draft Site
- Value at Risk
- Other
- X Division Break
- I Branch Break
- Uncontrolled Fire Edge
- Contained Line
- Completed Dozer Line
- Completed Hand Line
- Road as Completed Line
- Access or Improved Road
- MV Line Break Completed
- Fire Break Planned or Incomplete
- 400 foot contour



10/13/2020 2125
Rocky Mtn Type 1 Team
Aces from IR (MMA)
Datum: NAD83



Maps

