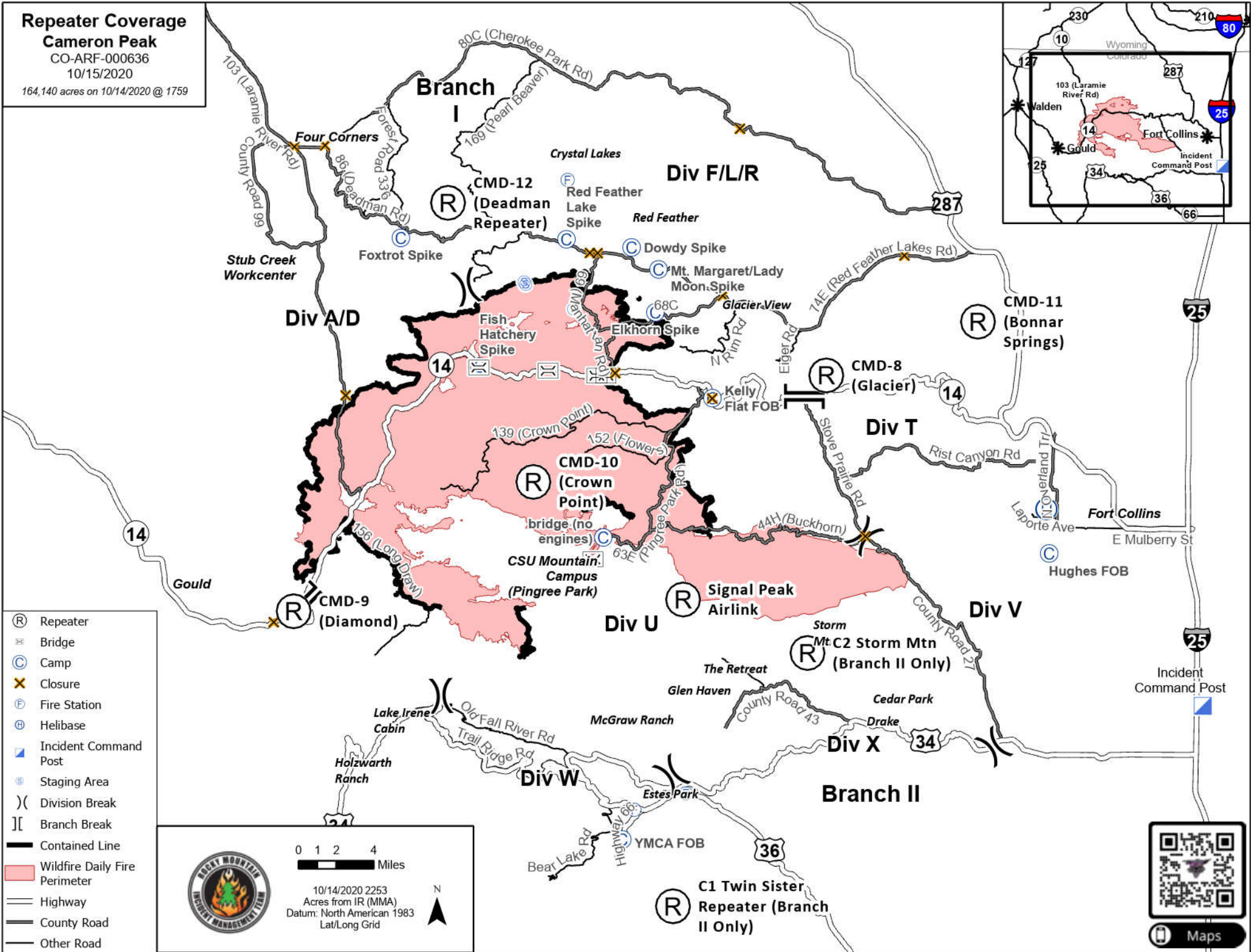
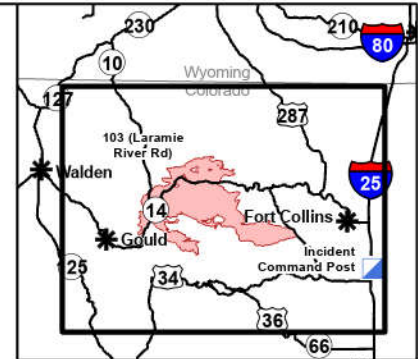


**Repeater Coverage  
Cameron Peak**


CO-ARF-000636

10/15/2020

164,140 acres on 10/14/2020 @ 1759



- (R) Repeater
- ⊗ Bridge
- (C) Camp
- ⊗ Closure
- (F) Fire Station
- (H) Helibase
- ▣ Incident Command Post
- (S) Staging Area
- ) ( Division Break
- [ ] Branch Break
- ▬ Contained Line
- ▬ Wildfire Daily Fire Perimeter
- ▬ Highway
- ▬ County Road
- ▬ Other Road



0 1 2 4  
Miles

10/14/2020 2253  
Acres from IR (MMA)  
Datum: North American 1983  
Lat/Long Grid

N

