

Public Information Cameron Peak










CO-ARF-000636

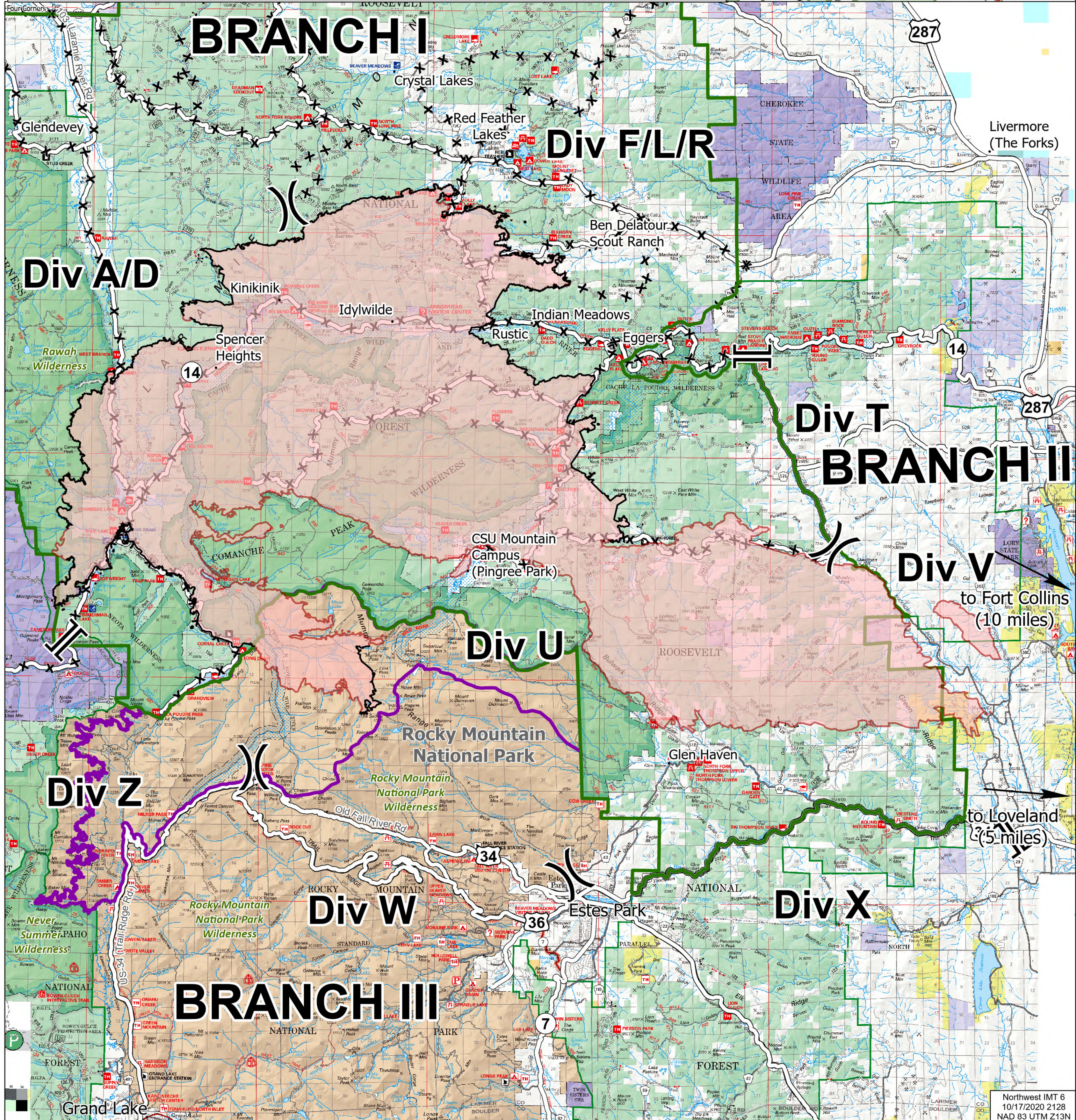
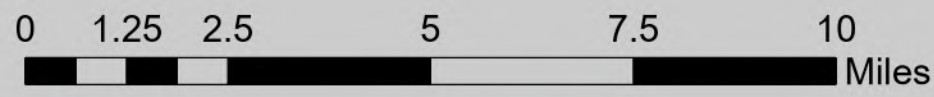
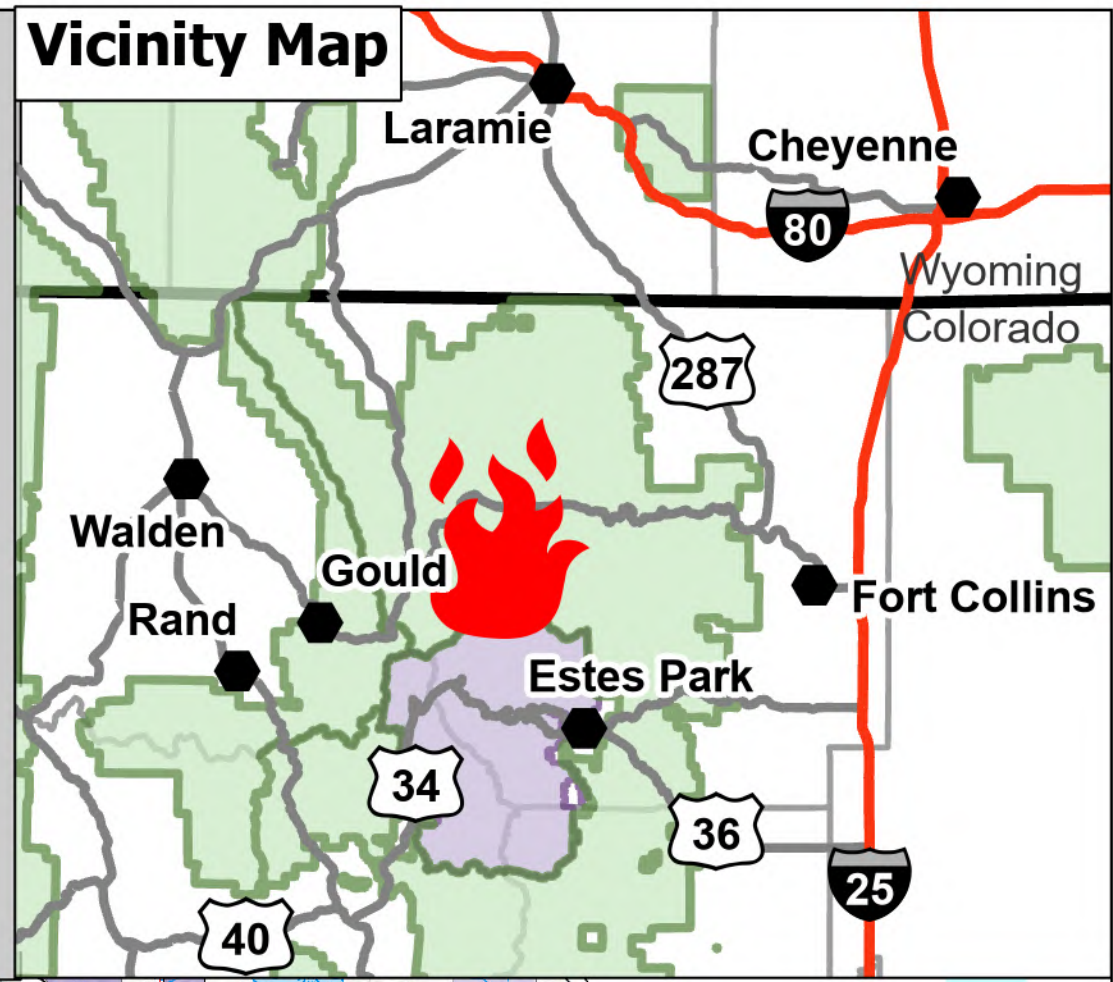
10/18/2020

IR 10/17/2020 @ 1430

199,356 acres

56% contained

-  Cameron Peak Fire
-  Contained Line
-  National Forest Closure Area, 10/11
-  National Park Closure Area, 9/6
-  Road Closure
-  Trail
-  Primary Route
-  Division Break
-  Branch Break



Northwest IMT 6
10/17/2020 2128
NAD 83 UTM 213N