

# Operations West

**Cameron Peak**  
**CO-ARF-00636**  
 10/19/2020  
 203,604 acres on 10/18/2020 @ 2200 (IR)

- AirLink Repeater
- Repeater
- Bridge
- Camp
- Closure
- Dip Site
- Drop Point
- Fire Station
- Gate
- Unimproved Landing Area
- Helispot
- Internet Access
- Mobile Weather Unit
- Repeater
- Resource Location
- Retardant/Mud Pit
- Sling Site
- Water Source
- Water Development or Draft Site
- Value at Risk
- Other
- Division Break
- Branch Break
- Hot Spotted - Cold Trailed
- Uncontrolled Fire Edge
- Contained Line
- Completed Dozer Line
- Completed Hand Line
- Road as Completed Line
- Access or Improved Road
- Line Break Completed
- Fire Break Planned or Incomplete
- Temporary Flight Restriction
- WAPA Transmission Lines
- Wildfire Daily Fire Perimeter
- Fire History
- Primary Line
- Secondary Line
- Last Chance Line
- Active MAP
- Pending Map
- IR 10/18/20 2200 203,604 ac
- Heat Perimeter
- Scattered Heat
- Intense Heat
- Isolated Heat

**BRANCH I**


**Div A/D**

**Div Z**

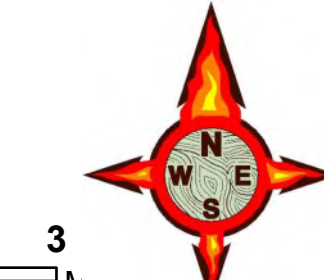

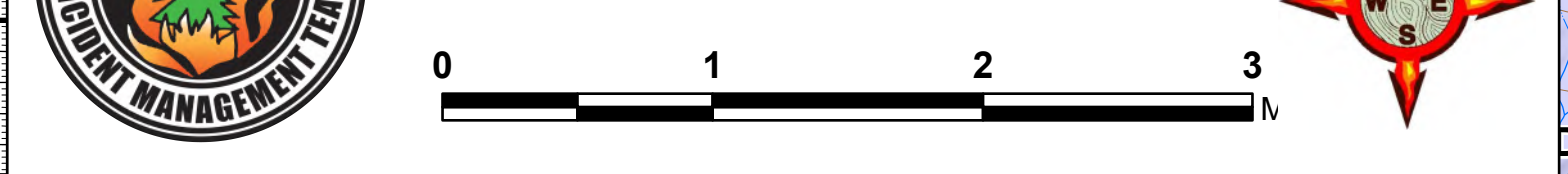
**Div W**

**Div X**

**Div T**



Rocky Mtn Type 1 Team  
 10/19/2020 0613  
 Datum: North American 1983

**BRANCH III**

