

Operations West

Cameron Peak
CO-ARF-00636
10/20/2020
204,404 acres on 10/19/2020 @ 1517 (IR)

- AirLink Repeater
 - Repeater
 - Bridge
 - Camp
 - Closure
 - Dip Site
 - Drop Point
 - Fire Station
 - Gate
 - Unimproved Landing Area
 - Helispot
 - Internet Access
 - Mobile Weather Unit
 - Repeater
 - Resource Location
 - Retardant/Mud Pit
 - Sling Site
 - Water Source
 - Water Development or Draft Site
 - Value at Risk
 - Other
- Division Break
 - Branch Break
 - Hot Spotted - Cold Trailed
 - Uncontrolled Fire Edge
 - Contained Line
 - Completed Doser Line
 - Completed Hand Line
 - Road as Improved Line
 - Access or Improved Road
 - Line Break Completed
 - Fire Break Planned or Incomplete
 - Temporary Flight Restriction
 - WAPA Transmission Lines
 - Wildfire Daily Fire Perimeter
 - Fire History
 - Primary Line
 - Secondary Line
 - Last Chance Line
 - Active MAP
 - Pending Map

BRANCH I

Div A/D


Div Z

Div W

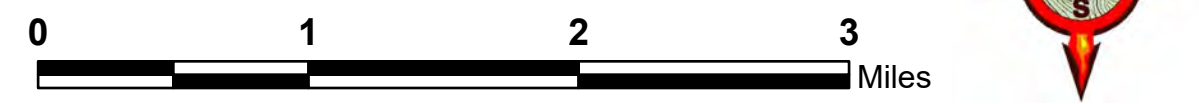


Div T

Div X

Structure
Pingree



Rocky Mtn Type 1 Team
10/19/2020 1956
Datum: North American 1983



BRANCH III