











Accountable Property North Zoom Cameron Peak


CO-ARF-000636
10/22/2020


206,667 acres at 10/21/2020 @ 1526 (MMA + IR)

-  Pump
-  Water Tank
-  Other Property
-  Drop Point
-  Helispot
-  Wildfire Daily Fire Perimeter
-  Forest Service Private
-  State, County, City, Areas
-  State

N

 North American 1983 Datum. LatLong Grid

RM1 Type 1
10/21/2020 1912





0 0.15 0.3 0.6 0.9 1.2
Miles

