

Operations West

Cameron Peak
CO-ARF-00636
10/22/2020
206,667 acres on 10/21/2020 @ 1526 (IR)

- AirLink Repeater
- Repeater
- Camp
- Closure
- Dip Site
- Drop Point
- Fire Station
- Gate
- Unimproved Landing Area
- Helipod
- Internet Access
- Mobile Weather Unit
- Repeater
- Resource Location
- Retardant/Mud Pit
- Sling Site
- Water Source
- Water Development or Draft Site
- Value at Risk
- Other
- Division Break
- Branch Break
- Uncontrolled Fire Edge
- Contained Line
- Completed Dozer Line
- Completed Hand Line
- Road as Completed Line
- Access or Improved Road
- Line Break Completed
- Proposed Dozer Line
- Fire Break Planned or Incomplete
- Temporary Flight Restriction
- UAS Launch and Recovery Zone
- WAPA Transmission Lines
- Wildfire Daily Fire Perimeter
- Fire History
- Primary Line
- Secondary Line
- Last Chance Line
- Active MAPs 20201020

BRANCH I


Div D

Div Z

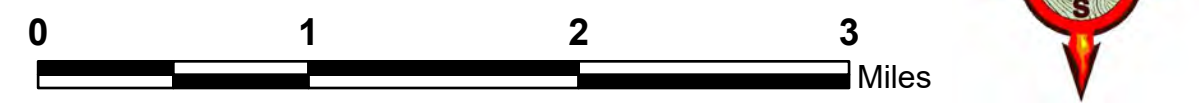


Div W

Div T

Div X



Rocky Mtn Type 1 Team
10/21/2020 2104
Datum: North American 1983



BRANCH III

