





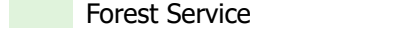





Accountable Property North Zoom 10/23/2020 Cameron Peak CO-ARF-000636 206,977 acres at 10/21/2020 @2100

-  Pump
-  Water Tank
-  Other Property
-  Drop Point
-  Helispot
-  Wildfire Daily Fire Perimeter
-  Forest Service Private
-  State, County, City, Areas
-  State

N

 North American 1983 Datum. LatLong Grid
 0 0.15 0.3 0.6 0.9 1.2 Miles
