






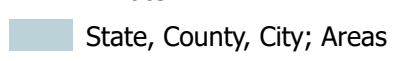



# Accountable Property North

10/23/2020  
**Cameron Peak**  
 CO-ARF-000636  
 206,977 acres at 10/21/2020 @2100

-  Pump
-  Water Tank
-  Other Property
-  Drop Point
-  Helispot
-  Wildfire Daily Fire Perimeter
-  Forest Service Private
-  State, County, City, Areas
-  State

N  
 RM1 Type 1  
 10/23/2020 0616  
 North American 1983 Datum. LatLong Grid

