





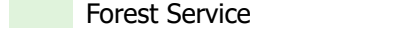






Accountable Property
North Zoom
 10/24/2020
Cameron Peak
 CO-ARF-000636
 208,151 acres at 10/24/2020 @1034

-  Pump
-  Water Tank
-  Other Property
-  Drop Point
-  Helispot
-  Wildfire Daily Fire Perimeter
-  Forest Service
-  Private
-  State, County, City, Areas
-  State

N

 RM1 Type 1
 10/24/2020 1254
 North American 1983 Datum. LatLong Grid

0 0.23 0.45 0.9 1.35 1.8
 Miles

