







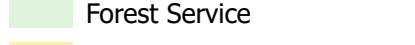

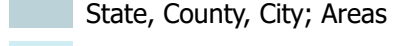

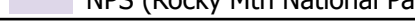

Accountable Property South

10/24/2020

Cameron Peak

CO-ARF-000636

208,151 acres at 10/24/2020 @1034

-  Pump
-  Water Tank
-  Other Property
-  Drop Point
-  Helispot
-  Wildfire Daily Fire Perimeter
-  Forest Service
-  Bureau of Land Management
-  Private
-  State, County, City, Areas
-  State
-  NPS (Rocky Mtn National Park)

RM1 Type 1
10/24/2020 1256

North American 1983 Datum. LatLong Grid

