











Accountable Property South Zoom

10/25/2020
Cameron Peak
CO-ARF-000636
208,663 acres at 10/24/2020 @1703

-  Pump
-  Water Tank
-  Other Property
-  Drop Point
-  Helispot
-  Wildfire Daily Fire Perimeter
-  Forest Service Private
-  State, County, City, Areas
-  State
-  NPS (Rocky Mtn National Park)

N
▲

RM1 Type 1
10/24/2020 1928

North American 1983 Datum. LatLong Grid

0 0.47 0.95 1.9 2.85 3.8
Miles

