












Accountable Property North

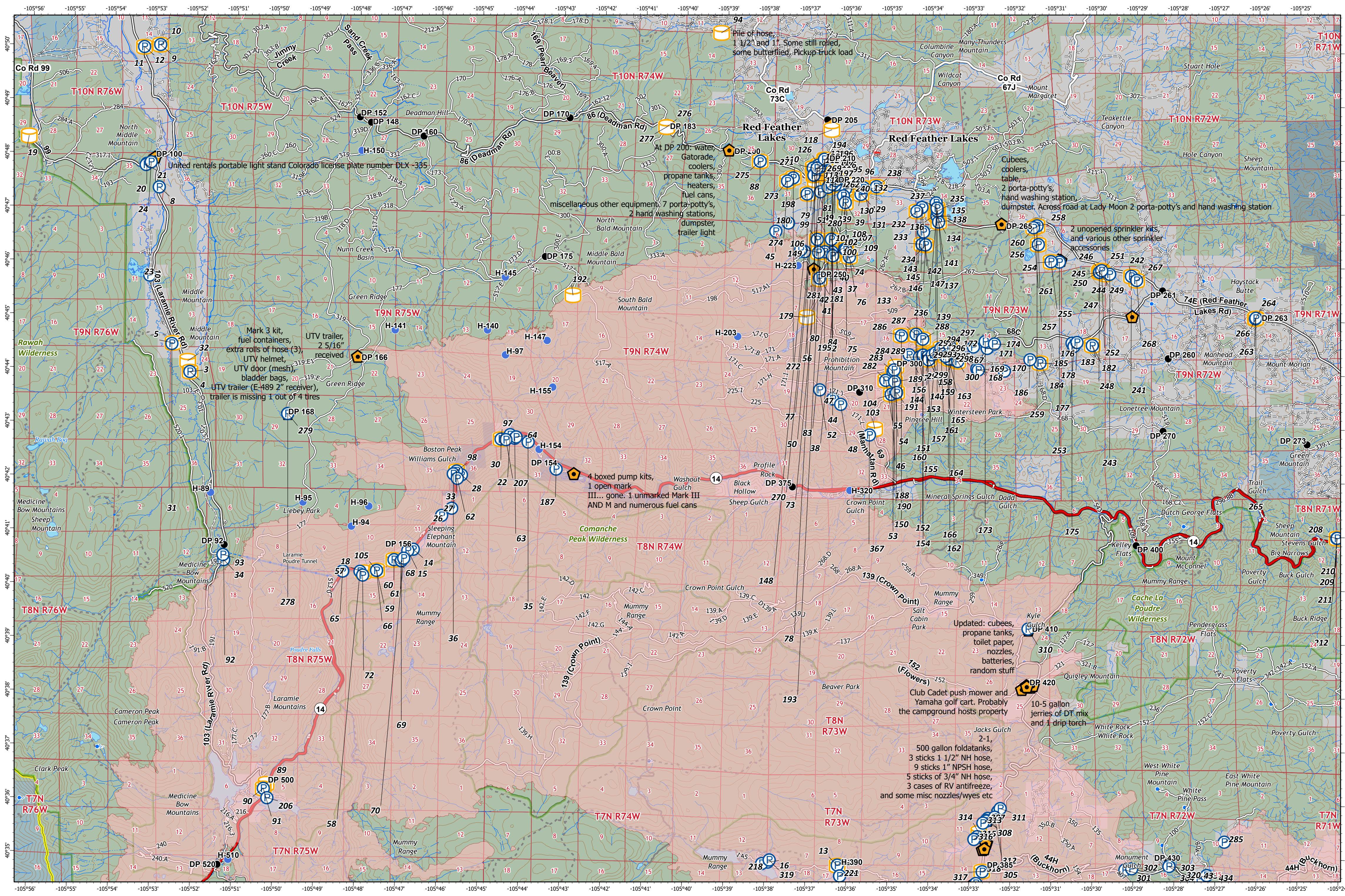
10/26/2020
Cameron Peak
 CO-ARF-000636
 208,663 acres at 10/24/2020 @1703

-  Pump
-  Water Tank
-  Other Property
-  Drop Point
-  Helispot
-  Wildfire Daily Fire Perimeter
-  Forest Service Private
-  State, County, City, Areas
-  State

N

 North American 1983 Datum. LatLong Grid

RM1 Type 1
 10/25/2020 1743

0 0.5 1 2 3 4 Miles




Pile of hose, 1 1/2" and 1". Some still rolled, some butterflyed, Pickup truck load

At DP 200: water, Gatorade, coolers, propane tanks, heaters, fuel cans, miscellaneous other equipment, 7 porta-potty's, 2 hand washing stations, dumpster, trailer light

United rentals portable light stand Colorado license plate number DLX-335

Mark 3 kit, fuel containers, extra rolls of hose (3), UTV helmet, UTV door (mesh), bladder bags, UTV trailer (E-489 2" receiver), trailer is missing 1 out of 4 tires

4 boxed pump kits, 1 open mark III... gone. 1 unmarked Mark III AND M and numerous fuel cans

Updated: cubees, propane tanks, toilet paper, nozzles, batteries, random stuff
 Club Cadet push mower and Yamaha golf cart. Probably the campground hosts property

500 gallon foldatanks, 3 sticks 1 1/2" NH hose, 9 sticks 1" NPSH hose, 5 sticks of 3/4" NH hose, 3 cases of RV antifreeze, and some misc nozzles/wyes etc

10-5 gallon jerrys of DT mix and 1 drip torch