











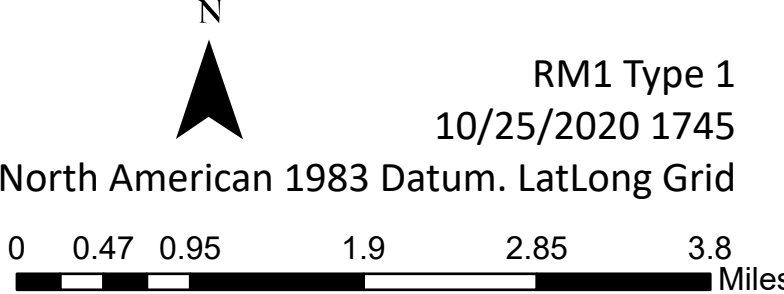
# Accountable Property South Zoom

10/26/2020  
**Cameron Peak**  
CO-ARF-000636  
208,663 acres at 10/24/2020 @1703

-  Pump
-  Water Tank
-  Other Property
-  Drop Point
-  Helispot
-  Wildfire Daily Fire Perimeter
-  Forest Service Private
-  State, County, City, Areas
-  State
-  NPS (Rocky Mtn National Park)

RM1 Type 1  
10/25/2020 1745

North American 1983 Datum. LatLong Grid



0 0.47 0.95 1.9 2.85 3.8 Miles

