

Operations North

10/31/20

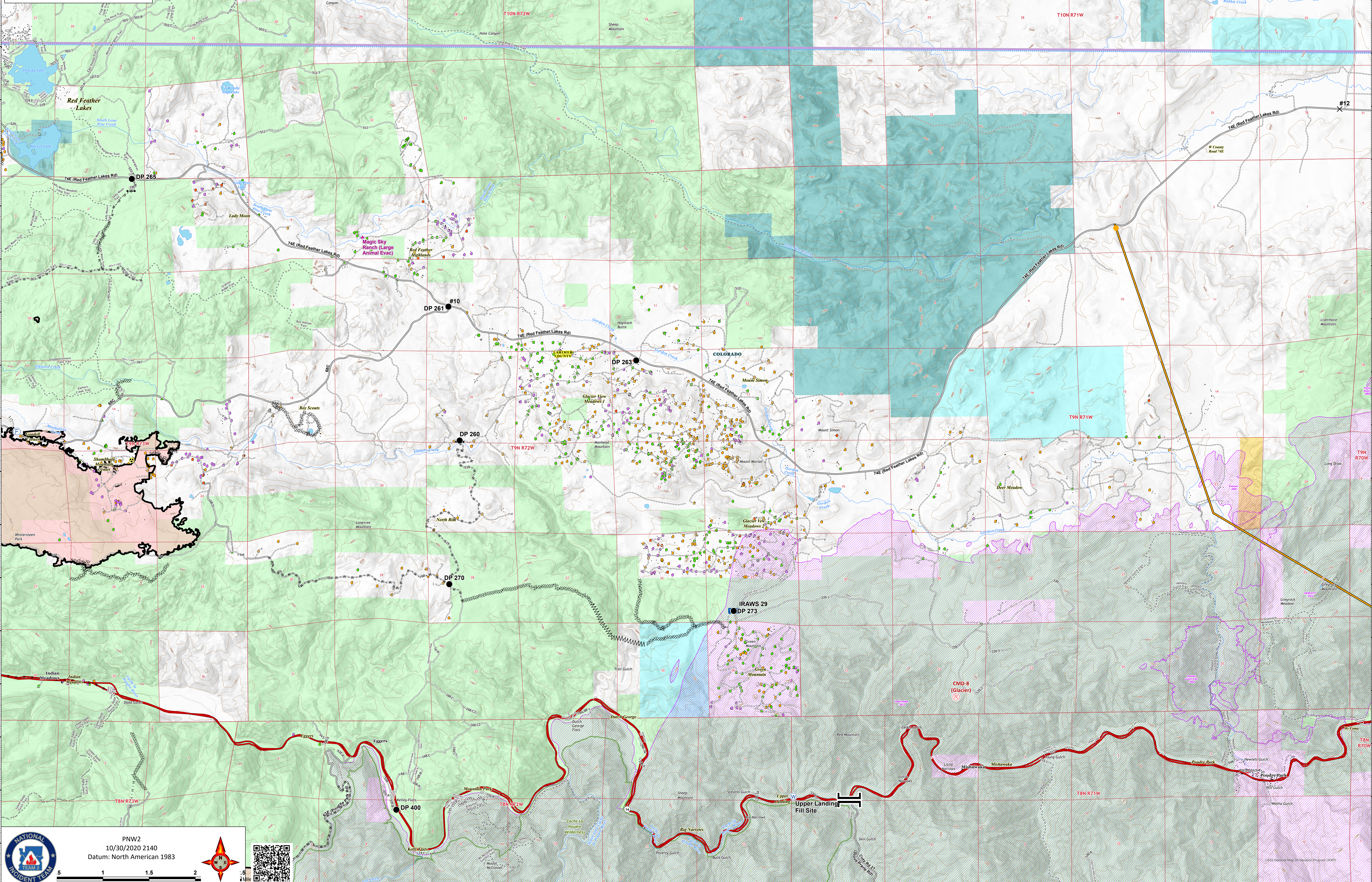
Cameron Peak CO-ARF-000636


MMA Perimeter 10/24/20 @ 1703 208,663 ac.

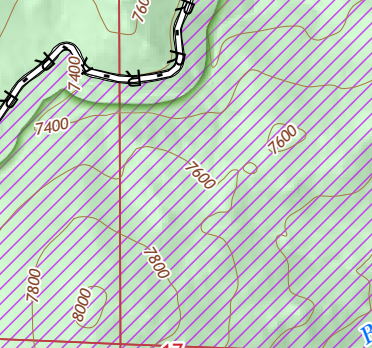
Thompson Zone WY-MRF-000408

MMA Perimeter 10/24/20 @ 1515 4,346 ac.

- Repeater
- Closure
- Drop Point
- Fire Station
- Gate
- Hazard
- Mobile Weather Unit
- Repeater
- Water Source
- Branch Break
- Contained Line
- Completed Dozer Line
- Completed Hand Line
- Road as Completed Line
- Access or Improved Road
- Line Break Completed
- Temporary Flight Restriction
- Wildfire Daily Fire Perimeter
- Fire History
- Cameron Peak MAPS 10/26
- Active
- Structure Triage
 - Defensible - Stand Alone
 - Defensible - Prep and Hold
 - Non-Defensible - Prep and Leave
 - Non-Defensible - Rescue Drive-By
 - Unknown



 PNW2
10/30/2020 2140
Datum: North American 1983



©2020 National Map Information Program (NMIP)