







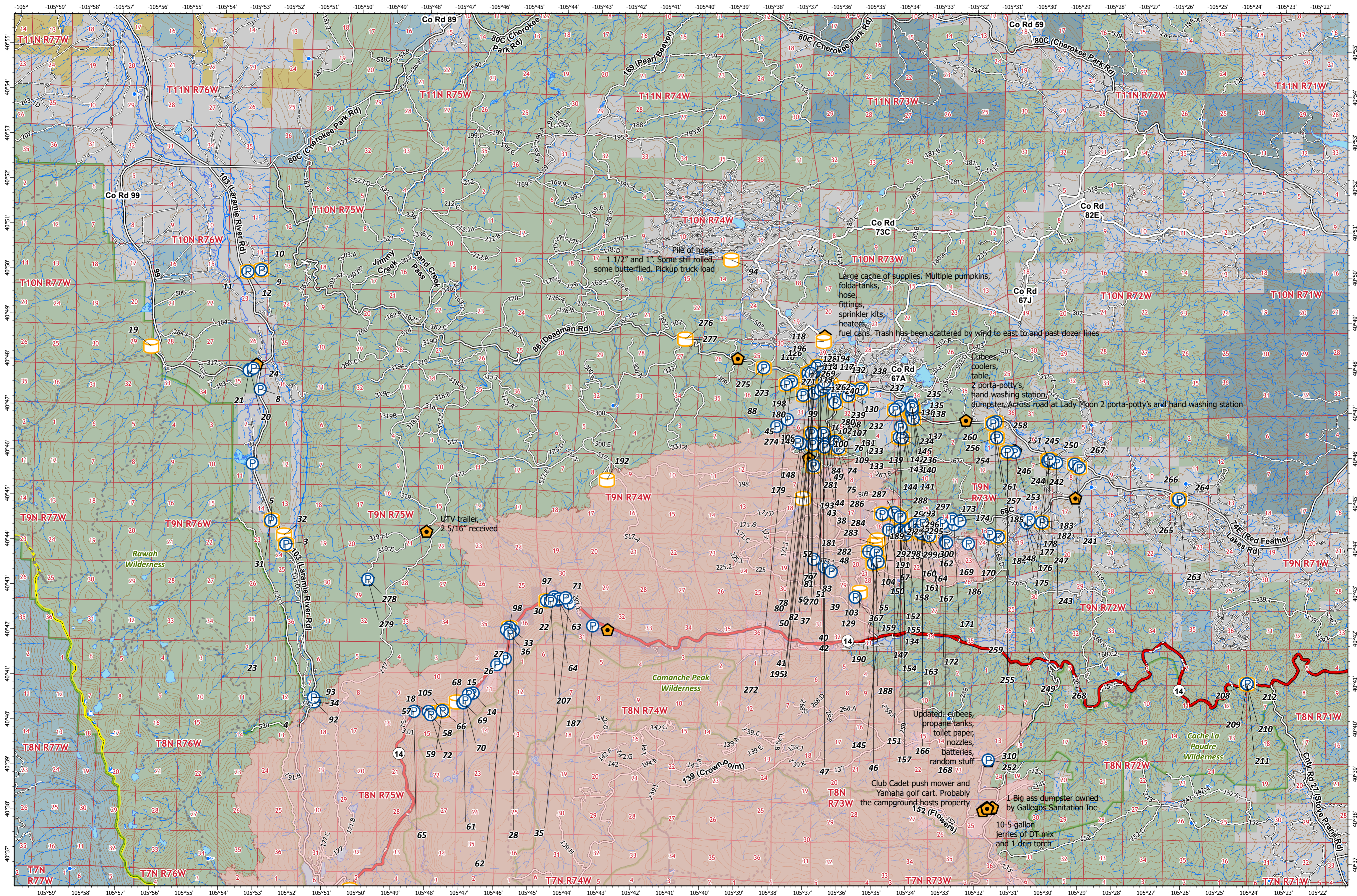


Accountable Property
North
 11/01/2020
Cameron Peak
 CO-ARF-000636
 208,663 acres at 10/24/2020 @1703

-  Aerial Hazard
-  Aerial Ignition
-  Airstrip or Airport
-  Bridge
-  Camp
-  Clean Up Area

PNW Team 2 Type 1
 10/31/2020 2008
 North American 1983 Datum. LatLong Grid

Pile of hose, 1 1/2" and 1". Some still rolled, some butterfied. Pickup truck load

Large cache of supplies. Multiple pumpkins, fold-a-tanks, hose, fittings, sprinkler kits, heaters, fuel cans. Trash has been scattered by wind to east to and past dozer lines

Cubes, coolers, table, 2 porta-potty's, hand washing station, dumpster. Across road at Lady Moon 2 porta-potty's and hand washing station

UTV trailer, 2 5/16" received

Updated: cubes, propane tanks, toilet paper, nozzles, batteries, random stuff

Club Cadet push mower and Yamaha golf cart. Probably the campground hosts property

1 Big ass dumpster owned by Gallegos Sanitation Inc
 10-5 gallon jerrys of DT mix and 1 drip torch