








Accountable Property
South Zoom
 11/01/2020
Cameron Peak
 CO-ARF-000636
 208,663 acres at 10/24/2020 @1703

-  Aerial Hazard
-  Aerial Ignition
-  Airstrip or Airport
-  Bridge
-  Camp
-  Clean Up Area

N

 PNW Team 2 Type 1
 10/31/2020 2011
 North American 1983 Datum. LatLong Grid

0 0.47 0.95 1.9 2.85 3.8
 Miles

