








# Accountable Property South

11/01/2020  
**Cameron Peak**  
 CO-ARF-000636  
 208,663 acres at 10/24/2020 @1703

-  Aerial Hazard
-  Aerial Ignition
-  Airstrip or Airport
-  Bridge
-  Camp
-  Clean Up Area

PNW Team 2 Type 1  
 10/31/2020 2010  
 North American 1983 Datum. LatLong Grid



0 0.5 1 2 3 4  
 Miles

