

Operations North










































11/03/20


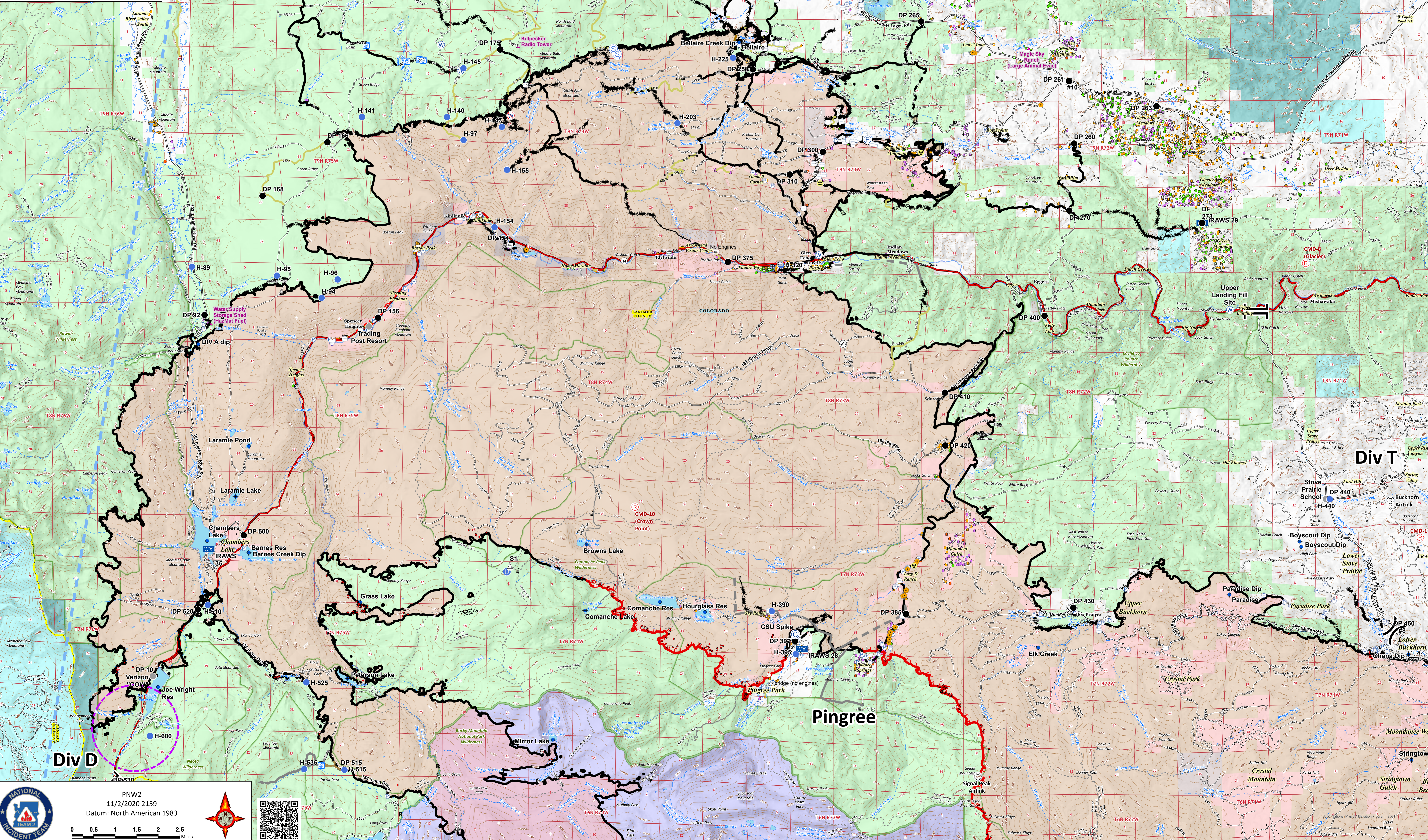
Cameron Peak CO-ARF-000636

MMA Perimeter 11/02/20 @ 1340 208,913 ac.

Thompson Zone WY-MRF-000408

MMA Perimeter 11/02/20 @ 1317 4,889 ac.

-  AirLink Repeater
-  Repeater
-  Bridge
-  Camp
-  Closure
-  Dip Site
-  Drop Point
-  Fence - Cut/Damaged
-  Fire Station
-  Gate
-  Hazard
-  Unimproved Landing Area
-  Helispot
-  Internet Access
-  Mobile Weather Unit
-  Repeater
-  Resource Location
-  Safety Zone
-  Sling Site
-  Staging Area
-  Stream Crossing
-  Water Source
-  Restricted Water Source
-  Water Development or Draft Site
-  Value at Risk
-  Other
-  Division Break
-  Branch Break
-  Contained Line
-  Completed Dozer Line
-  Completed Hand Line
-  Road as Completed Line
-  Uncontrolled Fire Edge
-  Access or Improved Road
-  Line Break Completed
-  Wildfire Daily Fire Perimeter
-  Defensible - Stand Alone
-  Defensible - Prep and Hold
-  Non-Defensible - Prep and Leave
-  Non-Defensible - Rescue Drive-By
-  Unknown



PNW2
11/2/2020 2159
Datum: North American 1983

