

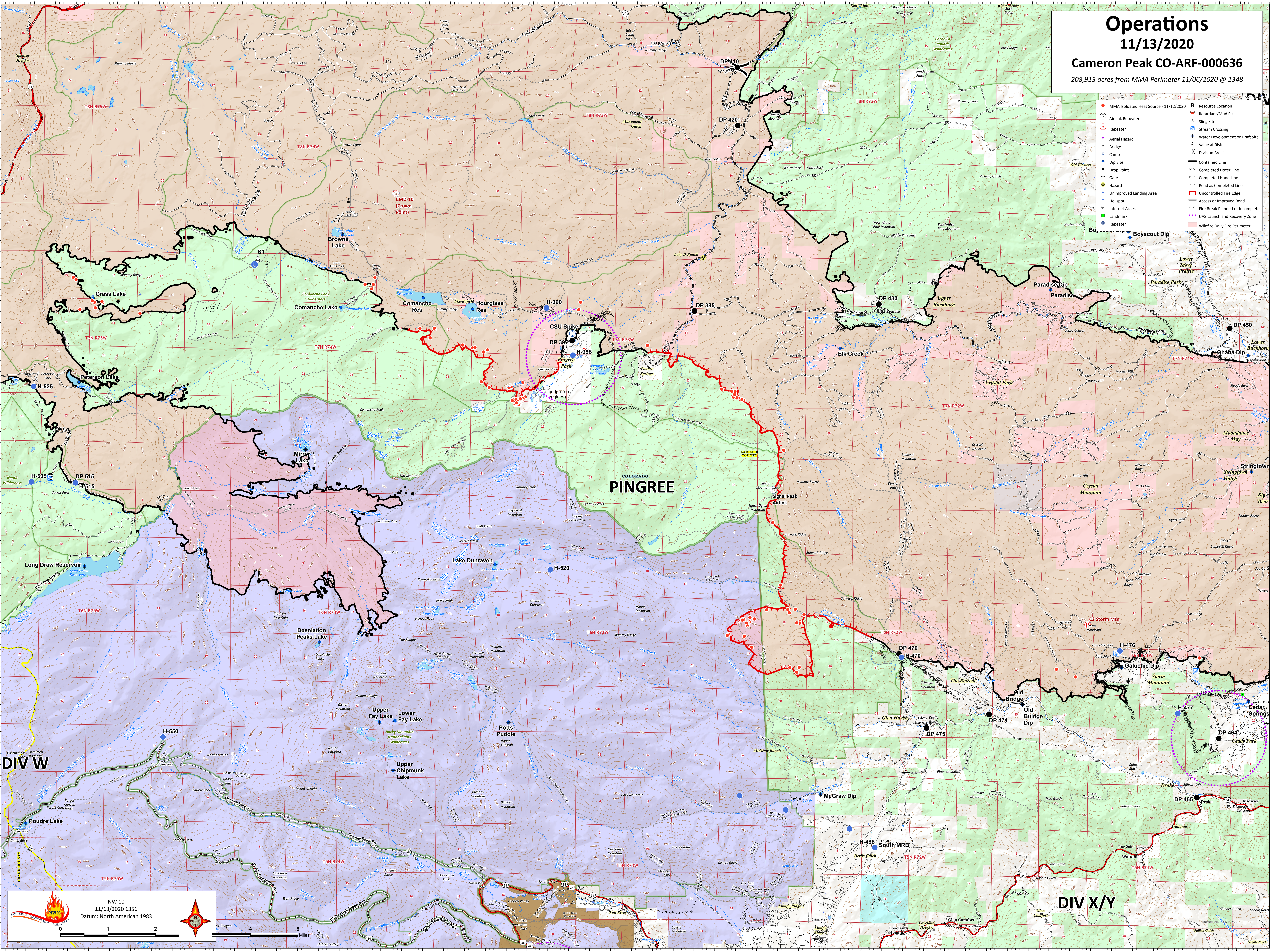
Operations


11/13/2020

Cameron Peak CO-ARF-00636


208,913 acres from MMA Perimeter 11/06/2020 @ 1348

- MMA Isolated Heat Source - 11/12/2020
- Resource Location
- AirLink Repeater
- Retardant/Mud Pit
- Repeater
- Sling Site
- Aerial Hazard
- Stream Crossing
- Camp
- Dip Site
- Drop Point
- Gate
- Hazard
- Unimproved Landing Area
- Helispot
- Internet Access
- Landmark
- Repeater
- Value at Risk
- Water Development or Draft Site
- Division Break
- Completed Doser Line
- Completed Hand Line
- Road as Completed Line
- Uncontrolled Fire Edge
- Access or Improved Road
- Fire Break Planned or Incomplete
- UAS Launch and Recovery Zone
- Wildfire Daily Fire Perimeter



 NW 10
11/13/2020 1351
Datum: North American 1983

0 1 2 4 5 Miles



DIV X/Y

DIV W

COLORADO
PINGREE

LARIMER COUNTY