

# Repair Lines on Private Land

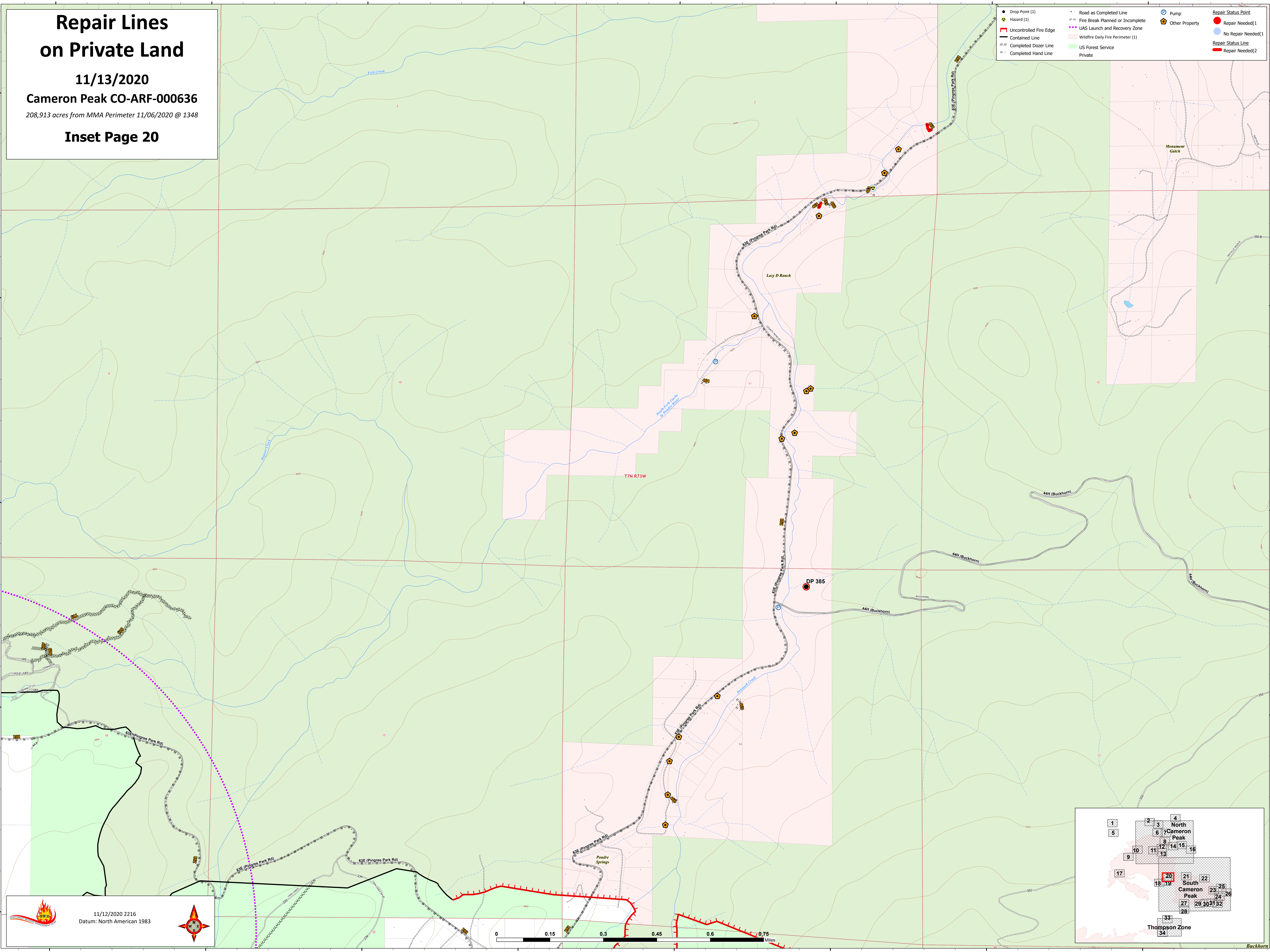
11/13/2020

Cameron Peak CO-ARF-000636

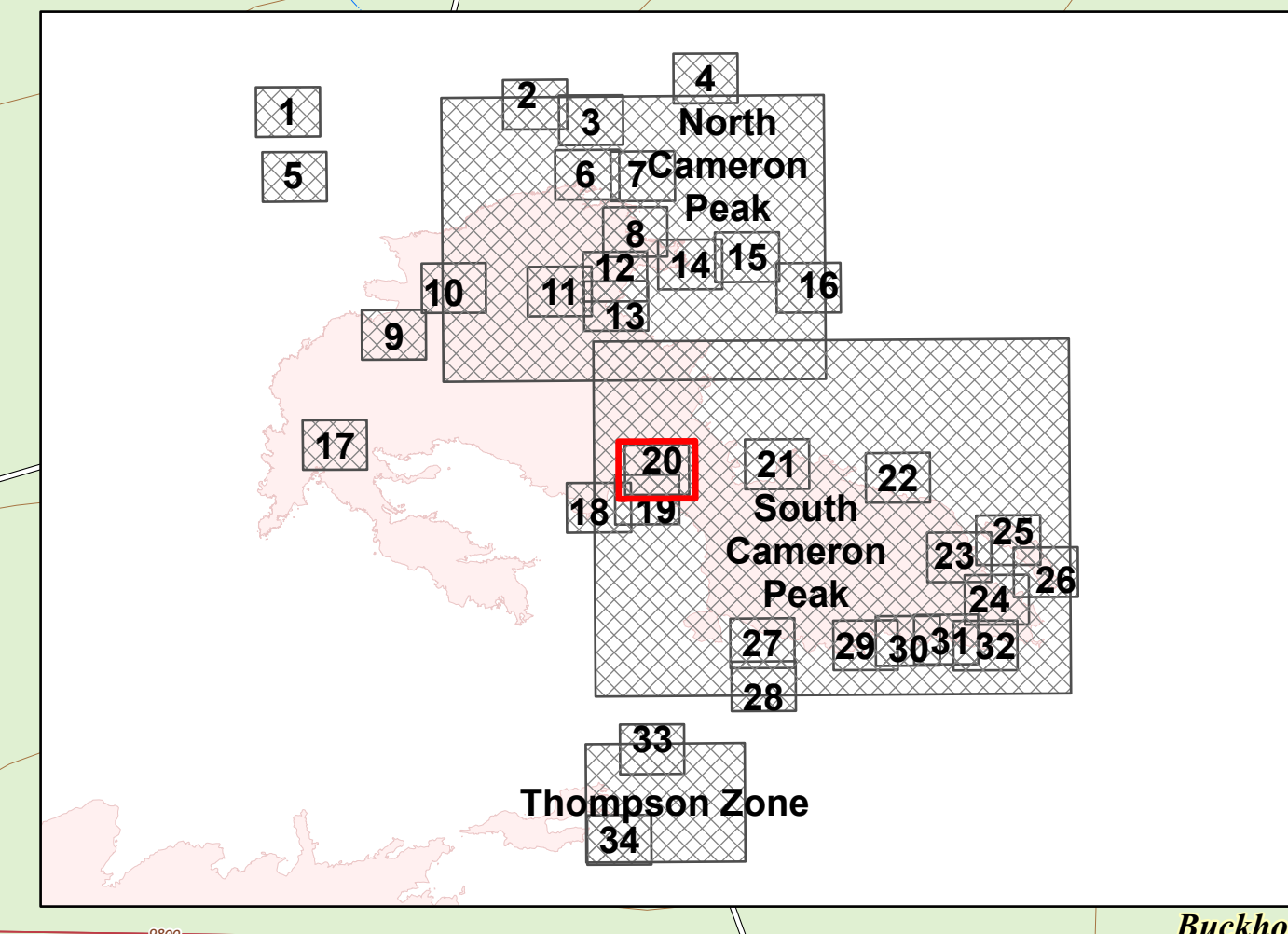
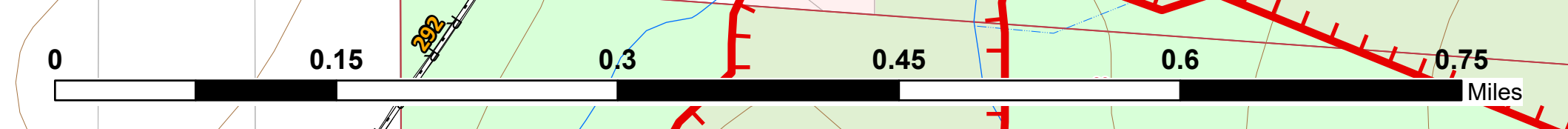
208,913 acres from MMA Perimeter 11/06/2020 @ 1348

**Inset Page 20**

● Drop Point (1)	● Road as Completed Line	● Pump	● Repair Status Point
● Hazard (1)	● Fire Break Planned or Incomplete	● Other Property	● Repair Needed(1)
■ Uncontrolled Fire Edge	● UAS Launch and Recovery Zone		● No Repair Needed(1)
■ Contained Line	■ Wildfire Daily Fire Perimeter (1)		● Repair Status Line
--- Completed Dozer Line	■ US Forest Service		■ Repair Needed(2)
■ Completed Hand Line	■ Private		



11/12/2020 2216  
Datum: North American 1983



109°35'W

40°35'N

Buckhorn