








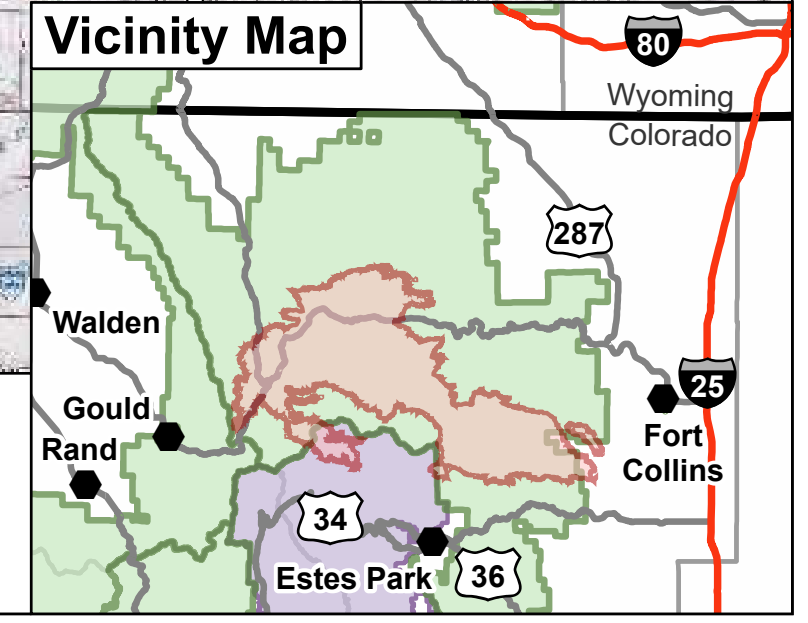
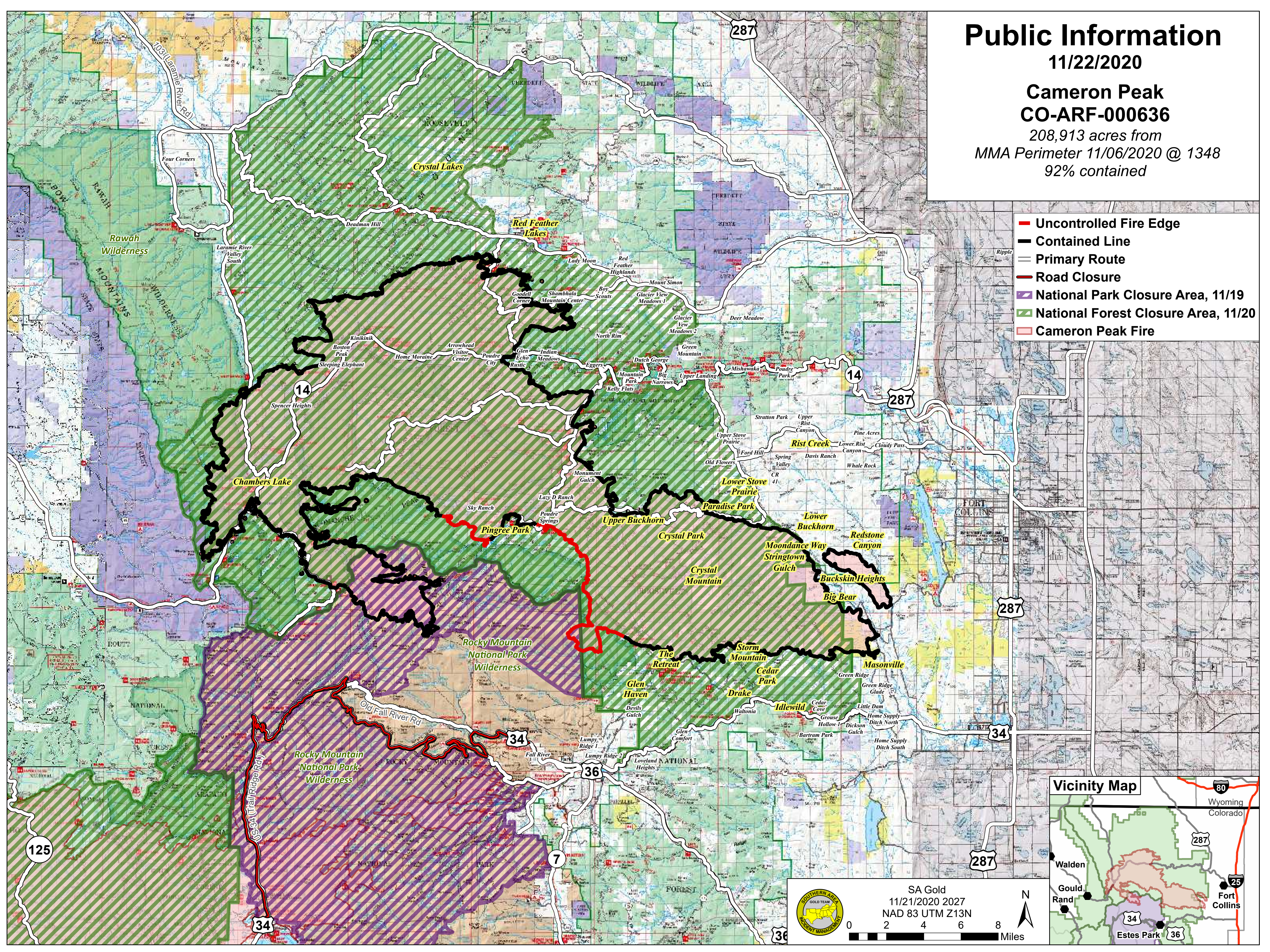
Public Information

11/22/2020


**Cameron Peak
CO-ARF-000636**

208,913 acres from
MMA Perimeter 11/06/2020 @ 1348
92% contained


-  Uncontrolled Fire Edge
-  Contained Line
-  Primary Route
-  Road Closure
-  National Park Closure Area, 11/19
-  National Forest Closure Area, 11/20
-  Cameron Peak Fire



SA Gold
11/21/2020 2027
NAD 83 UTM Z13N



0 2 4 6 8 Miles



N

