








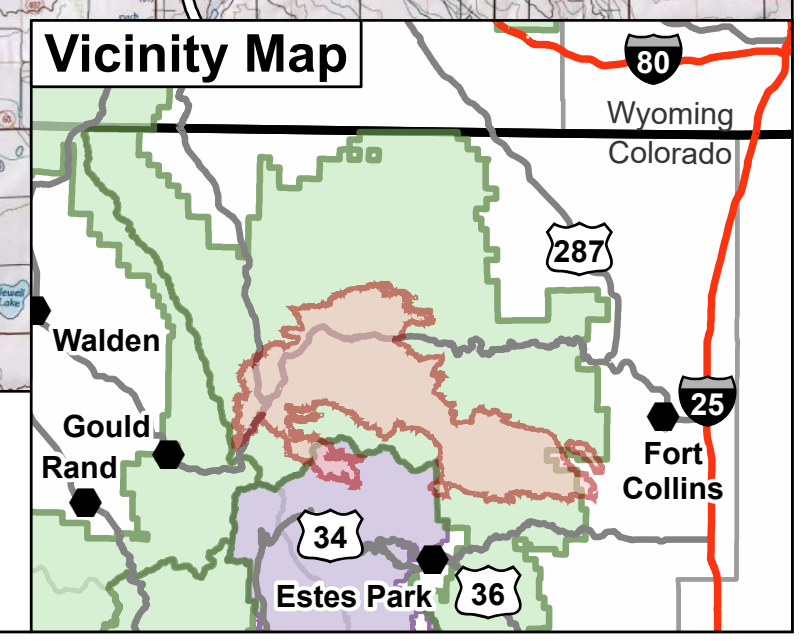
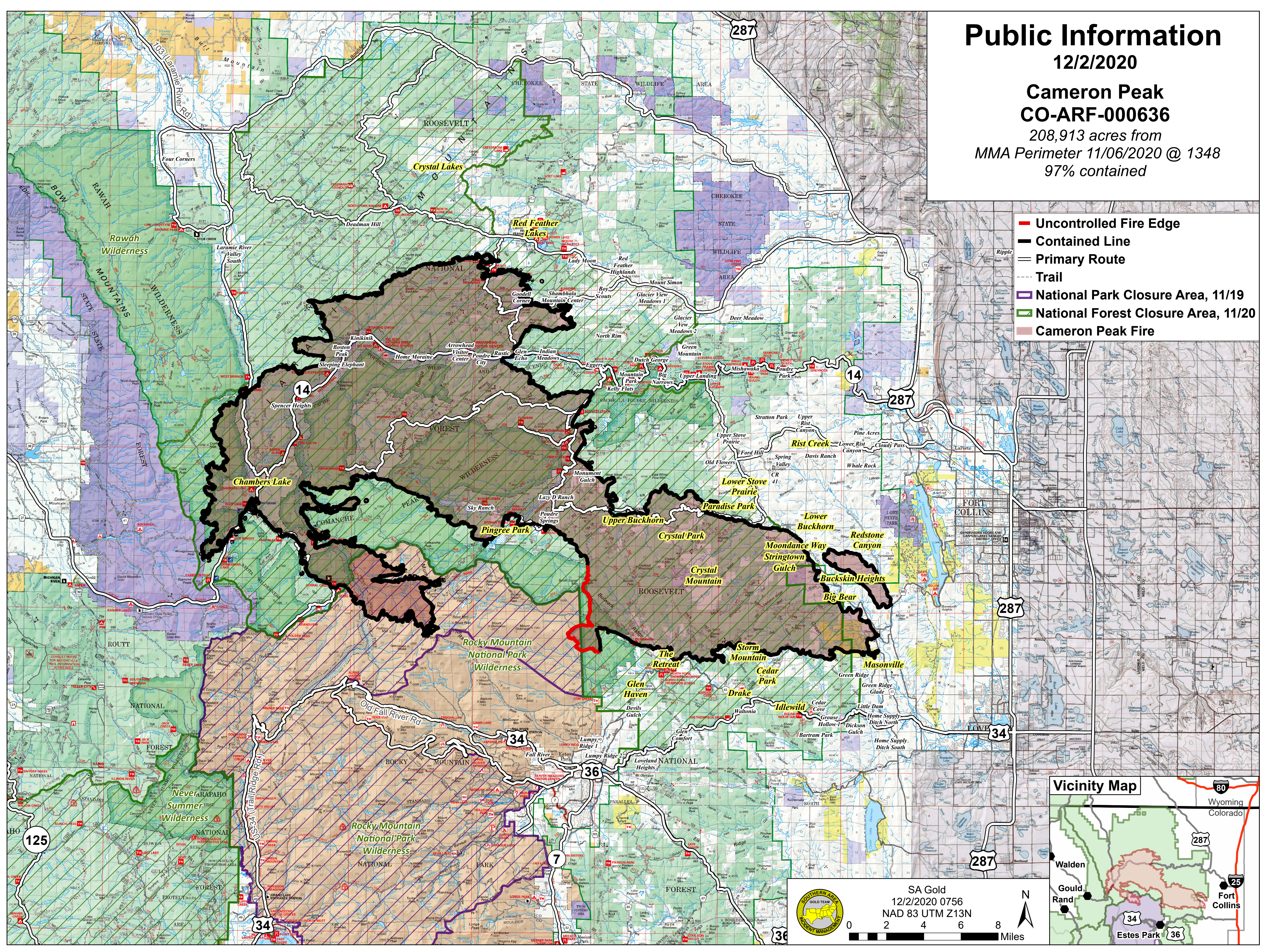
# Public Information

12/2/2020

## Cameron Peak CO-ARF-000636

208,913 acres from  
MMA Perimeter 11/06/2020 @ 1348  
97% contained

-  Uncontrolled Fire Edge
-  Contained Line
-  Primary Route
-  Trail
-  National Park Closure Area, 11/19
-  National Forest Closure Area, 11/20
-  Cameron Peak Fire



SA Gold  
12/2/2020 0756  
NAD 83 UTM Z13N  
0 2 4 6 8 Miles

