








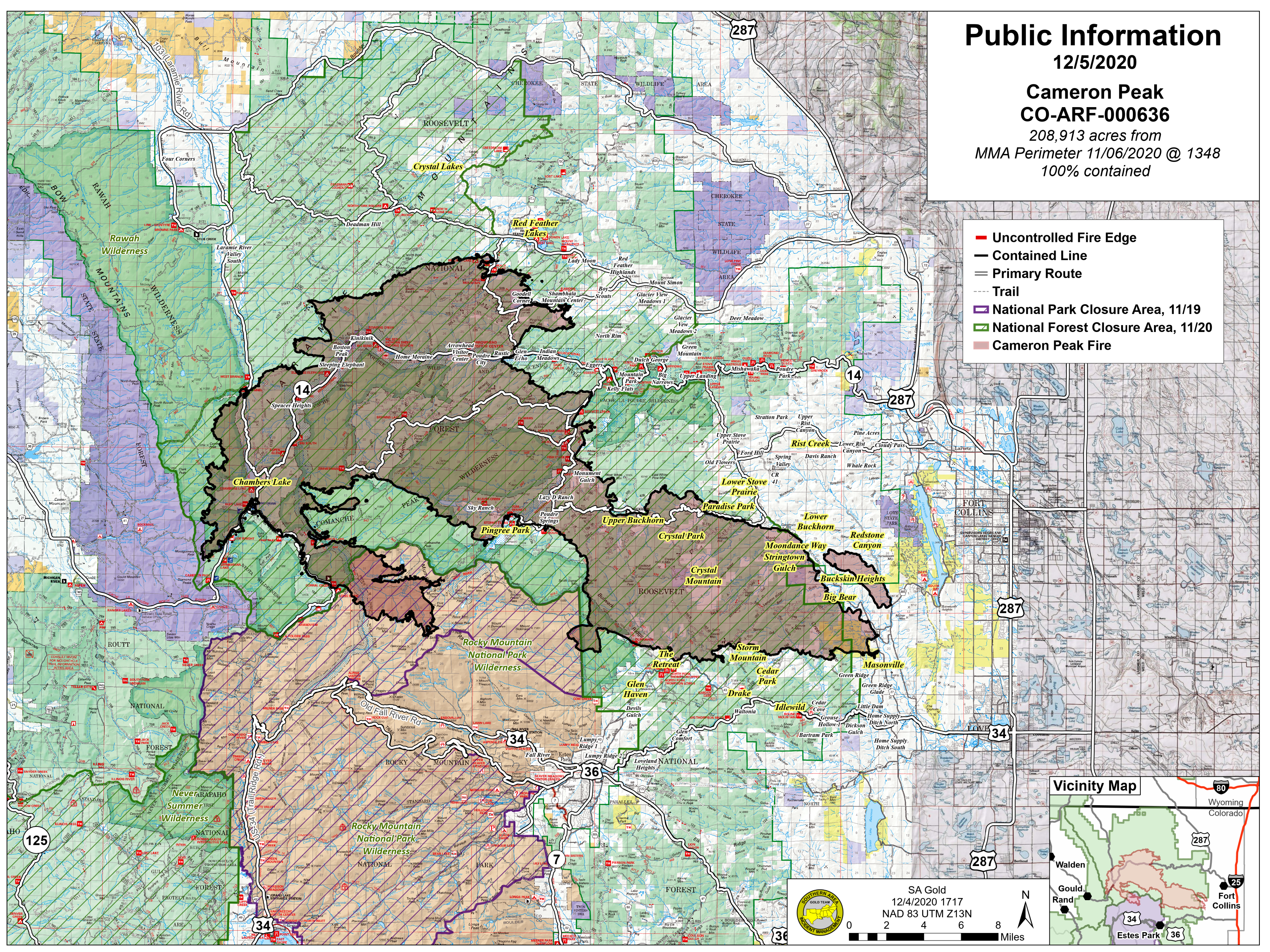
# Public Information

12/5/2020

**Cameron Peak  
CO-ARF-000636**

208,913 acres from  
MMA Perimeter 11/06/2020 @ 1348  
100% contained

-  Uncontrolled Fire Edge
-  Contained Line
-  Primary Route
-  Trail
-  National Park Closure Area, 11/19
-  National Forest Closure Area, 11/20
-  Cameron Peak Fire



SA Gold  
12/4/2020 1717  
NAD 83 UTM Z13N

0 2 4 6 8 Miles

