

105°55'0"W

105°50'0"W

105°45'0"W



### Cameron Peak Fire CO-ARF-000636 1:60,000

Infrared Map - 09/04/20  
Imagery Date - 09/04/20  
Imagery Time - 0002 MDT  
Interpreted Acres - 23,906  
IRIN - Chad Horman  
NAD83 UTM Zone 13







40°40'0"N

40°40'0"N

40°35'0"N

40°35'0"N

#### Cameron Peak IR Legend

-  Heat Perimeter
-  Intense Heat
-  Scattered Heat
-  Isolated Heat Sources

105°55'0"W

105°50'0"W

105°45'0"W