

105°55'0"W

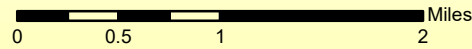
105°50'0"W

105°45'0"W



Cameron Peak Fire CO-ARF-000636 1:60,000

Infrared Map - 09/05/20
Imagery Date - 09/05/20
Imagery Time - 0053 MDT
Interpreted Acres - 24,464
IRIN - Chad Horman
NAD83 UTM Zone 13







40°40'0"N

40°40'0"N

40°35'0"N

40°35'0"N

Cameron Peak IR Legend

-  Heat Perimeter
-  Intense Heat
-  Scattered Heat
-  Isolated Heat Sources

Source: Esri, Maxar, GeoEye, Earthstar Geographics, CNES/Airbus DS, USDA, USGS, AeroGRID, IGN, and the GIS User Community

105°55'0"W

105°50'0"W

105°45'0"W