

105°55'0"W

105°50'0"W

105°45'0"W

105°40'0"W

40°45'0"N

40°40'0"N

40°35'0"N

40°30'0"N

40°45'0"N

40°40'0"N

40°35'0"N


40°30'0"N








### Cameron Peak Fire CO-ARF-000636

1:100,000

Infrared Map - 09/06/20  
Imagery Date -  
Imagery Time -  
Interpreted Acres -  
IRIN - Chad Horman  
NAD83 UTM Zone 13



**Cameron Peak IR Legend**

-  Isolated Heat Sources
-  No Data
-  Heat Perimeter
-  Intense Heat
-  Scattered Heat

Source: Esri, Maxar, GeoEye, Earthstar Geographics, CNES/Airbus DS, USDA, USGS, AeroGRID, IGN, and the GIS User Community