

106°0'0"W 105°55'0"W 105°50'0"W 105°45'0"W 105°40'0"W 105°35'0"W 105°30'0"W 105°25'0"W

40°45'0"N

40°45'0"N

40°40'0"N

40°40'0"N

40°35'0"N

40°35'0"N

40°30'0"N

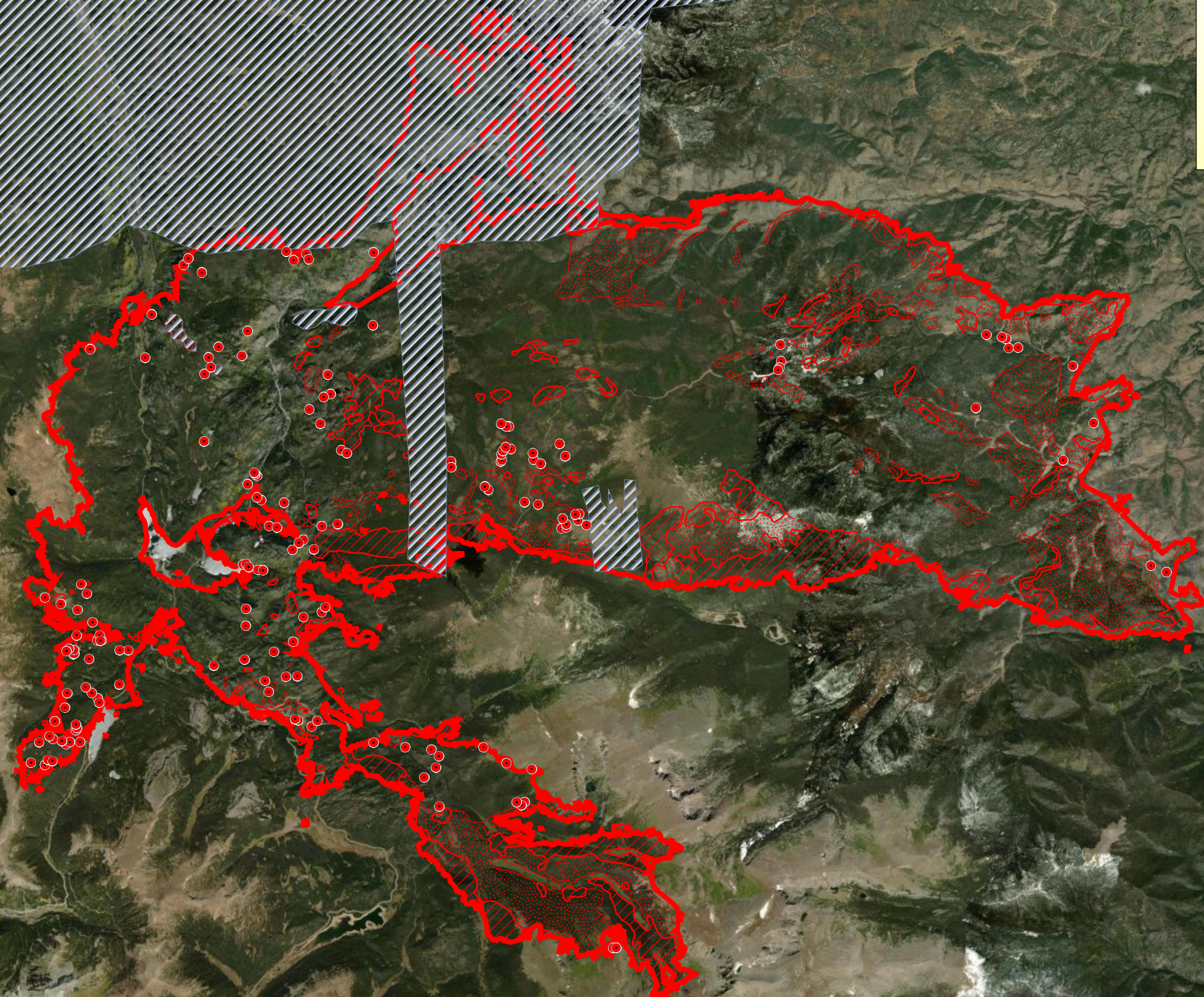
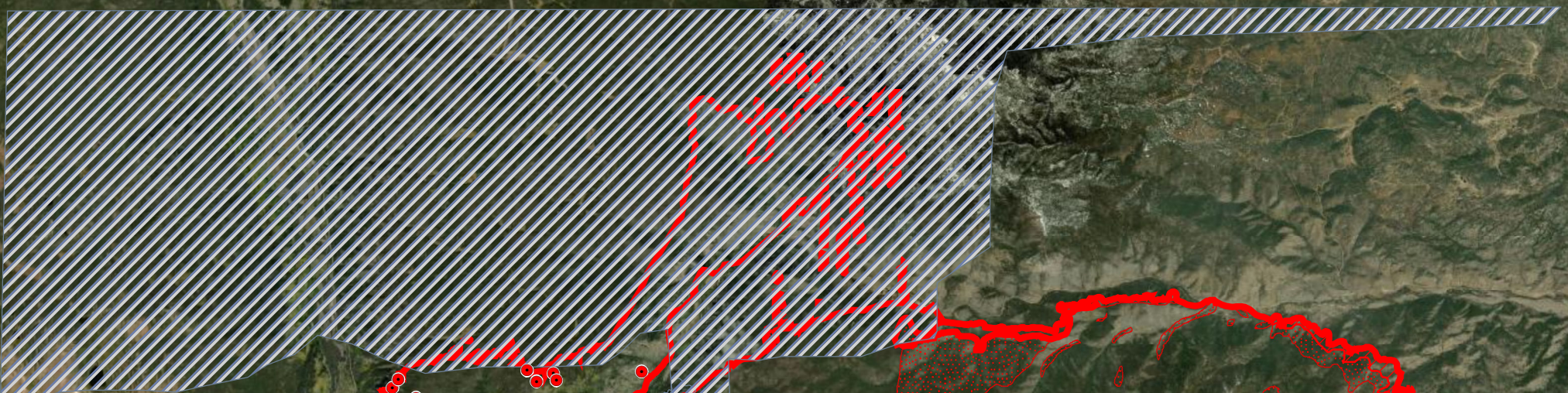

40°30'0"N



Cameron Peak Fire CO-ARF-000636

1:135,000

Infrared Map - 09/08/20
Imagery Date - 09/07/20
Imagery Time - 1852 MDT
Interpreted Acres - 99,160
IRIN - Chad Horman
NAD83 UTM Zone 13



Cameron Peak IR Legend

- Heat Perimeter
- Intense Heat
- Scattered Heat
- Isolated Heat Sources
- No data

Source: Esri, Maxar, GeoEye, Earthstar Geographics, CNES/Airbus DS, USDA, USGS, AeroGR

106°0'0"W 105°55'0"W 105°50'0"W 105°45'0"W 105°40'0"W 105°35'0"W 105°30'0"W 105°25'0"W