








Source: Esri, Maxar, GeoEye, Earthstar Geographics, CNES/Airbus DS, USDA, USGS, AeroGRID, IGN, and the GIS User Community

Legend

-  20200929_2139_CameronPeak_IsolatedHeatSources
-  20200929_2139_CameronPeak_HeatPerimeter
-  20200929_2139_CameronPeak_IntenseHeat
-  20200929_2139_CameronPeak_ScatteredHeat



Cameron Peak Incident
 CO-ARF-000636
 Infrared Map
 Imagery Date: 2020092@ 2139 MDT
 Interpreted Acres: 124,974
 Infrared Interpreter: Ashly Kula

