



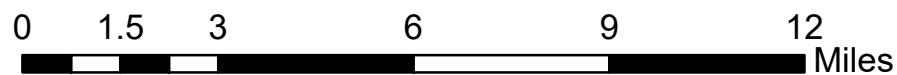


Legend

-  20201006_2130_CameronPeak_HeatPerimeter
-  20201006_2130_CameronPeak_IsolatedHeatSources
-  20201006_2130_CameronPeak_IntenseHeat
-  20201006_2130_CameronPeak_ScatteredHeat



Cameron Peak Incident
 CO-ARF-000636
 Infrared Map
 Imagery Date: 20201006 @ 2130 MDT
 Interpreted Acres: 129,058
 Interpreter: Kurt Teuber