






Source: Esri, DigitalGlobe, GeoEye, Earthstar Geographics, CNES/Airbus DS, USDA, USGS, AeroGRID, IGN, and the GIS User Community

**Legend**

-  20201018\_2000\_CameronPeak\_HeatPerimeter
-  20201018\_2000\_CameronPeak\_IntenseHeat
-  20201018\_2000\_CameronPeak\_ScatteredHeat
-  20201018\_2000\_CameronPeak\_IsolatedHeatSources
-  Clouds



Cameron Peak Incident  
 CO-ARF-000636  
 Infrared Map  
 Imagery Date: 20201018 @ 2200 MDT  
 Interpreted Acres: 203,604  
 Interpreter: Kurt Teuber