




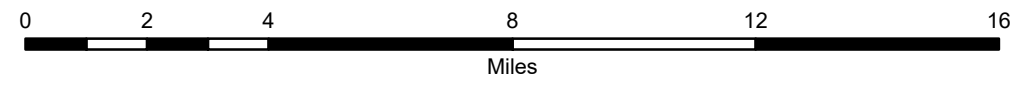


Legend

-  20201018_2000_CameronPeak_HeatPerimeter
-  20201018_2000_CameronPeak_IntenseHeat
-  20201018_2000_CameronPeak_ScatteredHeat
-  20201018_2000_CameronPeak_IsolatedHeatSources
-  Clouds



Cameron Peak Incident
 CO-ARF-000636
 Infrared Map
 Imagery Date: 20201018 @ 2200 MDT
 Interpreted Acres: 203,604
 Interpreter: Kurt Teuber

Copyright © 2013 National Geographic Society, i-cubed