

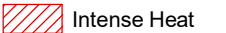

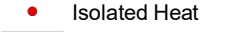
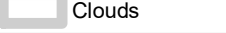
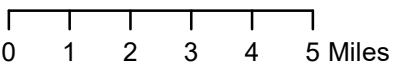


INFRARED MAP
Cameron Peak Fire (CO-ARF-000636)
Flight: October 23, 2020 @2120 MDT
207,464 IR Acres
UTM 13 Nad 83
IRIN: Dale Gough



-  Heat Perimeter
-  Intense Heat
-  Scattered Heat
-  Isolated Heat
-  Clouds



Sources: Esri, HERE, Garmin, Intermap, increment P C