

# Structure Atlas

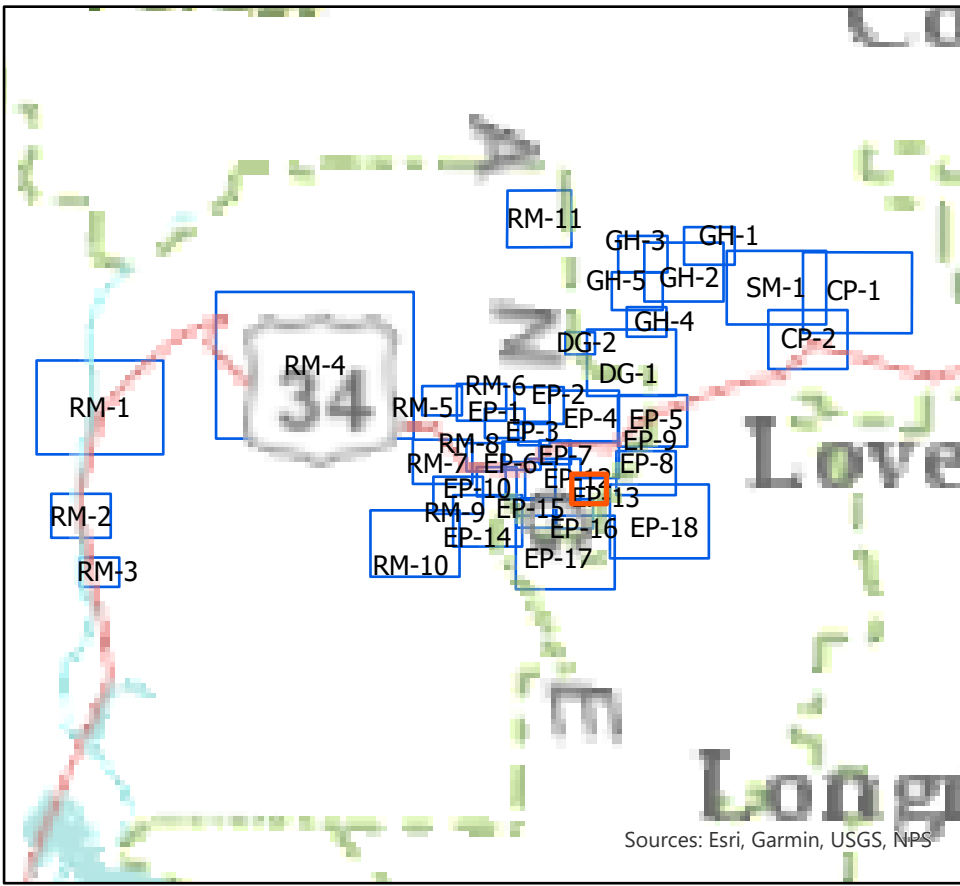
Map EP13

Cameron Peak  
CO-ARF-000636

9/10/2020



Maps



### NPS Wildland Fire Risk Assessments

- High Risk
- Moderate Risk
- Low Risk
- Not Found
- Not Surveyed
- No Wildland Risk
- Private - Not Surveyed



This QR code will take you to an online NIFC map with assessment data for each structure. No sign-in is required. You will need to zoom into northern Colorado to see structures in the Rocky Mountain National Park.

Structure

Layer3


- Perennial Stream
- Non-Perennial Stream
- Perennial Lake

Layer4

- County or Equivalent
- Forest Service

Layer

- Woodland cover



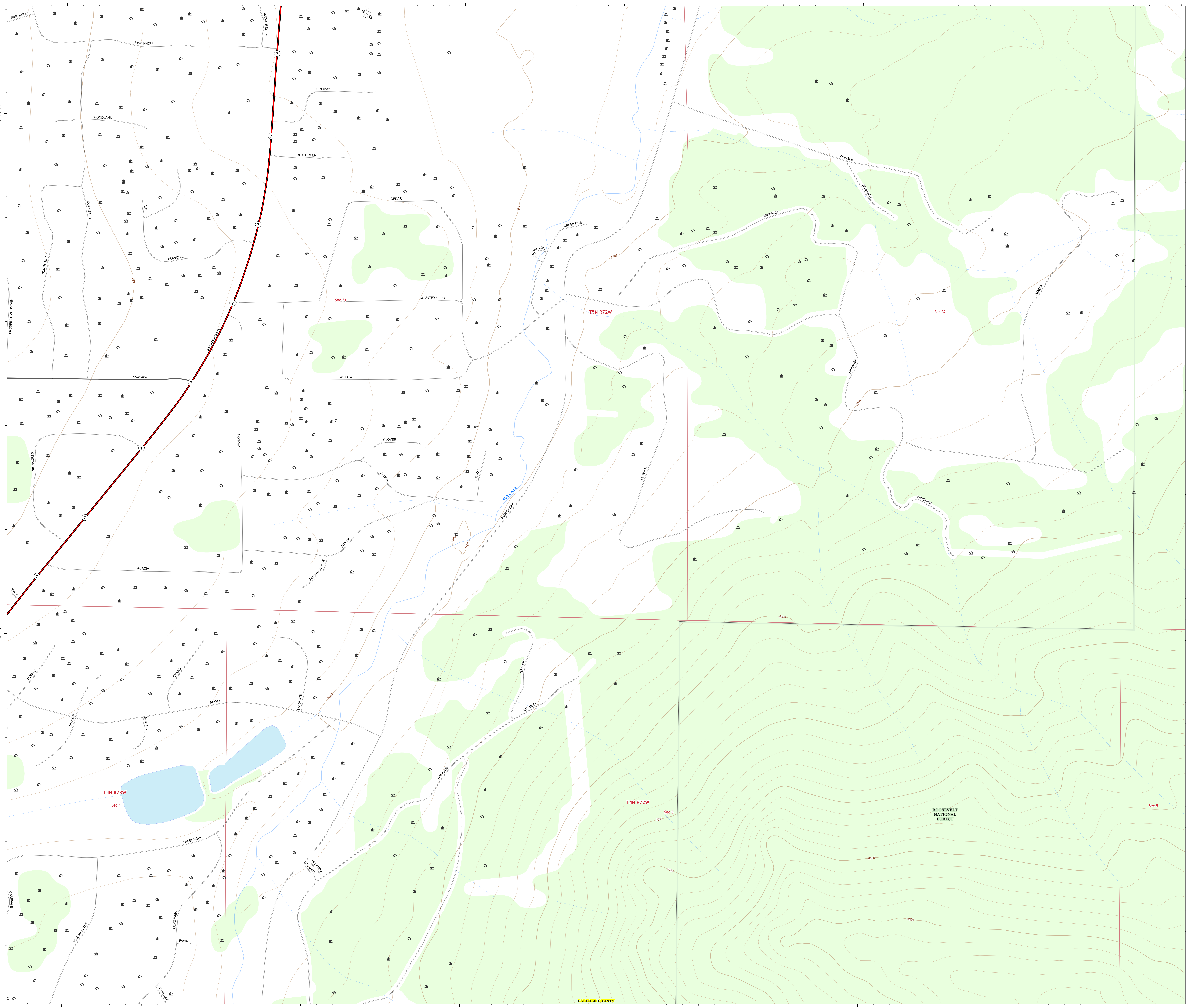
Scale: 1:2,000



SOUTHWEST AREA



INCIDENT MANAGEMENT TEAM 3  
9/10/2020 2049  
Acres from IR and MMA  
North American 1983 Datum, LatLong Grid



LARIMER COUNTY