



NPS Wildland Fire Risk Assessment - Community Assessment

For more information visit <https://wildfire-risk-assessments-nifc.hub.arcgis.com>

Community: Beaver Meadows West Residential Area

Unit - Location: ROMO - Beaver Meadows

Field Crew: Dave Frey

Last Site Visit Date:

Count of facilities in Community: 4

Count of occupied facilities: 2

Count of facilities by Rating:

High	0
Moderate	0
Low	3
No Wildland Risk	0
Not Surveyed	1

Community Description: West side of High Drive

Recommended Treatments: There are few ladder fuels however there are continuous aerial fuels

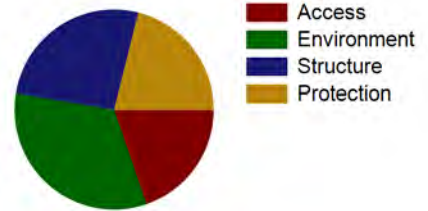
Recommended Tactics: Evacuate residence

Description of Factors Driving the Ratings: Poor access and no good safety zones

Assessment

Primary Access: Road
Ingress/Egress: One roads in/out
Access Width: 1.5 lanes (>18ft)
Access Condition: Non-surfaced- gravel,dirt,grade>5%
Bridge Condition: None/nonflammable,load limit will not limit response
Access & Turnarounds: Access is <300 ft from facility w/o turnaround
Facility Numbers/Signs: Marked and clearly visible
Defensible Space: 100 ft treated
Fuel Load (w/in 300 ft): Moderate
Fuel Type (w/in 300ft): Shrub or timber
Topography (w/in 300ft): Slope 31% to 40%
Topographical Features:None
Roof Material: Combination of fire resisitant and combustible
Building Construction: Nonflammable/fire resistant siding,flammable deck
Building Density: Buildings are less than 100 ft apart
Utility Placement: One aboveground, one underground
Water Supply: No reliable water source nearby
Overhead Hazards: No overhead hazards
Safety Zones: No safety zone(s) in area
Additional Obstacles: None

Factors Driving the Ratings





NPS Wildland Fire Risk Assessment - **Community Assessment**

For more information visit <https://wildfire-risk-assessments-nifc.hub.arcgis.com>

Community: *Beaver Meadows West Residential Area*

Unit - Location: ROMO - Beaver Meadows

Field Crew: Dave Frey

Last Site Visit Date:

Facility Summary

Common Name	FMSS ID	Occupied	Facility Type	Score	Rating
Q-0805-N P Effncy Cabin, Hertz, 00000805	30969	Y	Building	43	Low
B-0804-N Garage Hertz	30961	N	Building	42	Low
Q-0803-N S 2-Bedroom House, Hertz 00000803	30955	Y	Building	38	Low
INHOLDER STRUCTURE			Building		Private - Not Surveyed



NPS Wildland Fire Risk Assessment - Community Assessment

For more information visit <https://wildfire-risk-assessments-nifc.hub.arcgis.com>

Community: Beaver Meadows West Residential Area

Unit - Location: ROMO - Beaver Meadows

Field Crew: Dave Frey

Last Site Visit Date:

Recommended Treatments

Zone	Treatment Description	Pers Hours	Treatment Cycle	Treatment Priority	Treatment Status	Date Next Treatment Recommended	Equipment Description	Equip Qty
1	Open crown spacing 10 to 30 feet depending on slope - Remove trees within 30 feet of structure with exceptions for landscaping, screening, aesthetic, wildlife or historical concerns. Any tree left standing within 30 feet must maintain 30 foot crown spacing. Duff and litter needs to be removed within 2 feet of the trunk.	40		Unknown	Planned		-	
	Roof and gutters should be cleared of vegetative debris - Remove debris from roofs and gutters.	10		Unknown	Planned		-	
	Flammable ground cover such as leaf litter, woody debris or highly flammable vegetation should be removed - Remove brush or other vegetation greater than 3 feet in height within 10 feet of the structure.	10		Unknown	Planned		-	
2	Limb trees 6 to 15 feet above ground - Limb all trees within 300 feet of structures up to 6 feet above ground level. Branches that grow out of the trunk above 6 feet but drop below 6 feet of the ground will be pruned mid branch at a natural break above 6 feet.	270		Unknown	Planned		-	
	Flammable ground cover should be removed or isolated - Remove dead and down fuels greater than 1-inch diameter by 90 to 100 percent within 100 feet of structures.	40		Unknown	Planned		-	



NPS Wildland Fire Risk Assessment - Community Assessment

For more information visit <https://wildfire-risk-assessments-nifc.hub.arcgis.com>

Recommended Treatments

Zone	Treatment Description	Pers Hours	Treatment Cycle	Treatment Priority	Treatment Status	Date Next Treatment Recommended	Equipment Description	Equip Qty
2	Open crown spacing 10 to 30 feet depending on slope - Thin trees within 30 to 300 feet of structures to establish live canopy spacing ranging from 10 to 20 feet. Stem growing close to one another may be grouped as one tree. Thinning will target trees of poor form and poor health. No aspen, limber pine, or sprayed trees will be thinned. Care will be taken to preserve some of the pine diameter class below 4 inches.	670		Unknown	Planned		-	
3	Remove heavy ground fuels such as logs and stumps - Remove ladder fuels or shrubs greater than 1 foot in height and within 4 feet of the drip line of remaining trees within 300 feet of structures.	40		Unknown	Planned		-	
	Remove standing dead or dying trees or limb 6 to 15 feet above ground - Remove any standing dead or beetle infested trees that do not show signs of significant wildlife use.	135		Unknown	Planned		-	



NPS Wildland Fire Risk Assessment - **Community Assessment**

For more information visit <https://wildfire-risk-assessments-nifc.hub.arcgis.com>

Community: *Beaver Meadows West Residential Area*

Unit - Location: ROMO - Beaver Meadows

Field Crew: Dave Frey

Last Site Visit Date:

Recommended Tactics

Tactic Description	Pers Hours	Equipment Description	Equip Qty
Fuels reduction - During a wildfire needles need to be cleared from the gutters and ground fuels need to be cleared from around the structures. Depending on fire behavior and directions from the IC some trees could be felled to increase canopy spacing.	6	-	



NPS Wildand Fire Risk Assessment - Community Assessment

For more information visit <https://wildfire-risk-assessments-nifc.hub.arcgis.com>

Community: Beaver Meadows Air Quality Shed
Unit - Location: ROMO - Beaver Meadows
Field Crew: Dave Frey
Last Site Visit Date:

Count of facilities in Community: 2
Count of occupied facilities: 0
Count of facilities by Rating:

High 1
Moderate 1
Low 0
No Wildland Risk 0
Not Surveyed 0

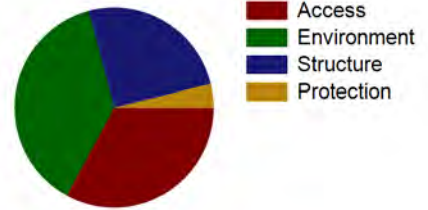
Recommended Tactics: Hoselay

Description of Factors Driving the Ratings: Foot access only
Not visible from road

Assessment

Primary Access: Foot
Ingress/Egress: N/A, access by foot, boat or air only
Access Width: N/A, access by foot, boat or air only
Access Condition: N/A, access by foot, boat or air only
Bridge Condition: None/nonflammable,load limit will not limit response
Access & Turnarounds: N/A,access by foot,boat,or air only
Facility Numbers/Signs: None or not clearly visible
Defensible Space: 30 ft treated
Fuel Load (w/in 300 ft): Moderate
Fuel Type (w/in 300ft): Shrub or timber
Topography (w/in 300ft): Slope 21% to 30%
Topographical Features:None
Roof Material: Combination of fire resisitant and combustible
Building Construction: Nonflammable/fire resistant siding,flammable deck
Building Density: Buildings are less than 100 ft apart
Utility Placement: Both underground or none
Water Supply: Reliable water source nearby
Overhead Hazards: No overhead hazards
Safety Zones: Potential saftey zone(s) in area
Additional Obstacles: None

Factors Driving the Ratings



Community: Beaver Meadows Air Quality Shed
Unit - Location: ROMO - Beaver Meadows
Field Crew: Dave Frey
Last Site Visit Date:

Facility Summary

Common Name	FMSS ID	Occupied	Facility Type	Score	Rating
B-0603-N Pumphouse, BME	98020	N	Building	95	High
B-1051-N Rain / Snow Gauging Station	30908	N	Building	59	Moderate



NPS Wildand Fire Risk Assessment - **Community Assessment**

For more information visit <https://wildfire-risk-assessments-nifc.hub.arcgis.com>

Community: *Beaver Meadows Air Quality Shed*

Unit - Location: ROMO - Beaver Meadows

Field Crew: Dave Frey

Last Site Visit Date:

No Recommended Treatment Data Available



NPS Wildland Fire Risk Assessment - Community Assessment

For more information visit <https://wildfire-risk-assessments-nifc.hub.arcgis.com>

Community: *Beaver Meadows Air Quality Shed*

Unit - Location: ROMO - Beaver Meadows

Field Crew: Dave Frey

Last Site Visit Date:

Recommended Tactics

Tactic Description	Pers Hours	Equipment Description	Equip Qty
Progressive hoselay - Set up a progressive hoselay from Beaver creek	2	Fuel-2 Cycle Mix, 24:1, GL	10
		Wye-1.5"x1.5"x1.5", EA	10
		Valve-Pressure relief, EA	1
		Reducer-1.5" NH-F to 1" NPSH-M, EA	10
		Hose-Synthetic lined 1.5" NH x 100ft,LG	10
		Valve-Check and bleeder 1.5", EA	1
		Hose-Suction 1.5" NH x 8ft,LG	1
		Hose-Synthetic lined 1" NPSH x 100ft,LG	10
		Pump Kit-High pressure w/fuel line, KT	1
		Nozzle-	10
		Pump-Backpack outfit complete	1
Valve-Foot 1.5", EA	1		



NPS Wildland Fire Risk Assessment - Community Assessment

For more information visit <https://wildfire-risk-assessments-nifc.hub.arcgis.com>

Community: Beaver Meadows East Residential Area

Unit - Location: ROMO - Beaver Meadows

Field Crew: Dave Frey

Last Site Visit Date:

Count of facilities in Community: 6

Count of occupied facilities: 2

Count of facilities by Rating:

High 0
Moderate 1
Low 3
No Wildland Risk 0
Not Surveyed 2

Community Description: The Beaver Meadows East residential area is located on High Drive just passed the park boundary. It is seasonal housing that is used from early May to mid-September. The community consists of two residential houses, and two water treatment buildings.

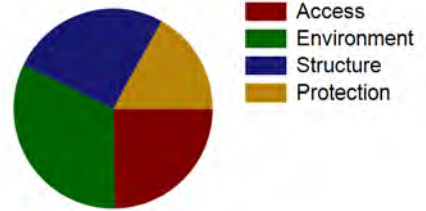
Recommended Tactics: Remove fuel adjacent to buildings
Evacuate residence

Description of Factors Driving the Ratings: Poor access and steep slopes

Assessment

Primary Access: Road
Ingress/Egress: One roads in/out
Access Width: 1.5 lanes (>18ft)
Access Condition: Non-surfaced- gravel,dirt,grade>5%
Bridge Condition: None/nonflammable,load limit will not limit response
Access & Turnarounds: Access is <300 ft from facility w/o turnaround
Facility Numbers/Signs: None or not clearly visible
Defensible Space: 100 ft treated
Fuel Load (w/in 300 ft): Moderate
Fuel Type (w/in 300ft): Shrub or timber
Topography (w/in 300ft): Slope 31% to 40%
Topographical Features:Adjacent steep slopes
Roof Material: Combination of fire resisitant and combustible
Building Construction: Nonflammable/fire resistant siding,flammable deck
Building Density: Buildings are at least 100 ft apart
Utility Placement: One aboveground, one underground
Water Supply: No reliable water source nearby
Overhead Hazards: No overhead hazards
Safety Zones: Potential saftey zone(s) in area
Additional Obstacles: None

Factors Driving the Ratings





NPS Wildland Fire Risk Assessment - Community Assessment

For more information visit <https://wildfire-risk-assessments-nifc.hub.arcgis.com>

Community: *Beaver Meadows East Residential Area*

Unit - Location: ROMO - Beaver Meadows

Field Crew: Dave Frey

Last Site Visit Date:

Facility Summary

Common Name	FMSS ID	Occupied	Facility Type	Score	Rating
Drinking water supply		N	Building	50	Moderate
Q-0718-H S 4-Bedroom House, Johnston 00000718	30953	Y	Building	42	Low
Q-0715-N S 3-Bedroom House, Luby 00000715	30951	Y	Building	38	Low
WATER SUPPLY? NORTH OF B-0718 (JOHNSTON)		N	Building	36	Low
INHOLDER STRUCTURE			Building		Private - Not Surveyed
INHOLDER STRUCTURE			Building		Private - Not Surveyed



NPS Wildand Fire Risk Assessment - Community Assessment

For more information visit <https://wildfire-risk-assessments-nifc.hub.arcgis.com>

Community: Beaver Meadows East Residential Area

Unit - Location: ROMO - Beaver Meadows

Field Crew: Dave Frey

Last Site Visit Date:

Recommended Treatments

Zone	Treatment Description	Pers Hours	Treatment Cycle	Treatment Priority	Treatment Status	Date Next Treatment Recommended	Equipment Description	Equip Qty
1	Open crown spacing 10 to 30 feet depending on slope - Remove trees within 30 feet of structure with exceptions for landscaping, screening, aesthetic, wildlife or historical concerns. Any tree left standing within 30 feet must maintain 30 foot crown spacing. Duff and litter needs to be removed within 2 feet of the trunk.	73		Unknown	Planned		-	
	Flammable ground cover such as leaf litter, woody debris or highly flammable vegetation should be removed - Remove all flammable material down to mineral soil or concrete within 2 feet of the base of structures.	20		Unknown	Planned		-	
	Roof and gutters should be cleared of vegetative debris - Remove debris from roofs and gutters	20		Unknown	Planned		-	
	Clear adjacent and overhanging fuels to create 10 feet spacing between canopy and structure or chimney openings - Remove all tree stems and branches within 10 feet from the nearest portion of the structure.	24		Unknown	Planned		-	
2	Flammable ground cover should be removed or isolated - Remove dead and down fuels greater than 1-inch diameter by 90 to 100 percent within 100 feet of structures.	73		Unknown	Planned		-	
	Limb trees 6 to 15 feet above ground - Limb all trees within 300 feet of structures up to 6 feet above ground level. Branches that grow out of the trunk above 6 feet but drop below 6 feet of the ground will be pruned mid branch at a natural break above 6 feet.	486		Unknown	Planned		-	



NPS Wildland Fire Risk Assessment - Community Assessment

For more information visit <https://wildfire-risk-assessments-nifc.hub.arcgis.com>

Recommended Treatments

Zone	Treatment Description	Pers Hours	Treatment Cycle	Treatment Priority	Treatment Status	Date Next Treatment Recommended	Equipment Description	Equip Qty
2	Open crown spacing 10 to 30 feet depending on slope - Thin trees within 30 to 300 feet of structures to establish live canopy spacing ranging from 10 to 20 feet. Stem growing close to one another may be grouped as one tree. Thinning will target trees of poor form and poor health. No aspen, limber pine, or sprayed trees will be thinned. Care will be taken to preserve some of the pine diameter class below 4 inches.	1215		Unknown	Planned		-	
3	Remove standing dead or dying trees or limb 6 to 15 feet above ground - 11. Remove any standing dead or beetle infested trees that do not show signs of significant wildlife use.	243		Unknown	Planned		-	
	Remove heavy ground fuels such as logs and stumps - Remove ladder fuels or shrubs greater than 1 foot in height and within 4 feet of the drip line of remaining trees within 300 feet of structures.	73		Unknown	Planned		-	



NPS Wildland Fire Risk Assessment - Community Assessment

For more information visit <https://wildfire-risk-assessments-nifc.hub.arcgis.com>

Community: *Beaver Meadows East Residential Area*

Unit - Location: ROMO - Beaver Meadows

Field Crew: Dave Frey

Last Site Visit Date:

Recommended Tactics

Tactic Description	Pers Hours	Equipment Description	Equip Qty
Remove flammable materials - During a wildfire needles need to be cleared from the gutters and ground fuels need to be cleared from around the structures. Depending on fire behavior and directions from the IC some trees could be felled to increase canopy spacing.	15	-	
Fuels reduction - During the initial attack the engine would be required to locate the fire and do the initial assessment. It would then be used to support firefighting operations. All fires in the park need to be coordinated through the ROMO FDO as well as Fort Collins dispatch. These resources along with the IC will determine the best course of action to fight the fire.	72	Folding Tank-1500 GL w/frame	1
		Engine/OtherVehicle-Wildland Light Engine, Type 6 or 7, EA	2
		Engine/OtherVehicle-Water Tender, EA	1



NPS Wildland Fire Risk Assessment - Community Assessment

For more information visit <https://wildfire-risk-assessments-nifc.hub.arcgis.com>

Community: Beaver Meadows Entrance Station
Unit - Location: ROMO - Beaver Meadows
Field Crew: Dave Frey
Last Site Visit Date:

Count of facilities in Community: 4
Count of occupied facilities: 4
Count of facilities by Rating:

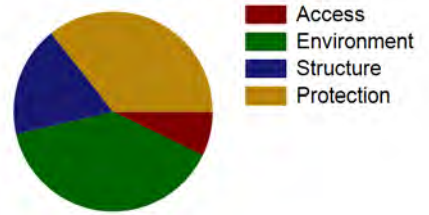
High 0
Moderate 0
Low 4
No Wildland Risk 0
Not Surveyed 0

Community Description: Entrance station

Assessment

Primary Access: Road
Ingress/Egress: Two or more roads in/out
Access Width: 2 lanes (>24ft)
Access Condition: Surfaced-paved, grade>5%
Bridge Condition: None/nonflammable,load limit will not limit response
Access & Turnarounds: Access is <300 ft from facility w/turnaround
Facility Numbers/Signs: Marked and clearly visible
Defensible Space: 100 ft treated
Fuel Load (w/in 300 ft): Light
Fuel Type (w/in 300ft): Grass,tundra,northern hardwood litter
Topography (w/in 300ft): Slope 5% to 20%
Topographical Features:None
Roof Material: Noncombustible or not applicable
Building Construction: Nonflammable/fire resistant siding,flammable deck
Building Density: Buildings are less than 100 ft apart
Utility Placement: Both underground or none
Water Supply: No reliable water source nearby
Overhead Hazards: No overhead hazards
Safety Zones: Potential safety zone(s) in area
Additional Obstacles: None

Factors Driving the Ratings



Community: Beaver Meadows Entrance Station
Unit - Location: ROMO - Beaver Meadows
Field Crew: Dave Frey
Last Site Visit Date:

Facility Summary

Common Name	FMSS ID	Occupied	Facility Type	Score	Rating
B-1076-N BME Kiosk South	25520	Y	Building	24	Low
B-1075-N BME Kiosk Center	25521	Y	Building	24	Low
B-1074-N BME Kiosk North	25522	Y	Building	24	Low
B-1077-N BME Remit Office	25523	Y	Building	24	Low



NPS Wildand Fire Risk Assessment - **Community Assessment**

For more information visit <https://wildfire-risk-assessments-nifc.hub.arcgis.com>

Community: *Beaver Meadows Entrance Station*

Unit - Location: ROMO - Beaver Meadows

Field Crew: Dave Frey

Last Site Visit Date:

No Recommended Treatment Data Available



NPS Wildand Fire Risk Assessment - **Community Assessment**

For more information visit <https://wildfire-risk-assessments-nifc.hub.arcgis.com>

Community: *Beaver Meadows Entrance Station*

Unit - Location: ROMO - Beaver Meadows

Field Crew: Dave Frey

Last Site Visit Date:

Recommended Tactics

Tactic Description	Pers Hours	Equipment Description	Equip Qty
Remove flammable materials - Remove flammable materials from around the northern most building. The rest are surrounded by pavement.	2	-	



NPS Wildland Fire Risk Assessment - Community Assessment

For more information visit <https://wildfire-risk-assessments-nifc.hub.arcgis.com>

Community: Headquarters
Unit - Location: ROMO - Beaver Meadows
Field Crew: Dave Frey
Last Site Visit Date:

Count of facilities in Community: 141
Count of occupied facilities: 78
Count of facilities by Rating:

High 9
Moderate 61
Low 53
No Wildland Risk 0
Not Surveyed 18

Community Description: The Headquarters area is a large area that has seven distinct sub-areas inside of it. It consists of all the structures that can be access by Mills Dr. (from Hwy 66 and US 36), Chiefs Head Rd., and the Beaver Meadows Visitor's Center. This is a high value area and houses a variety of Park resources.

Recommended Treatments: Treatments apply to the facilities related to the smaller communities within the Headquarters community.

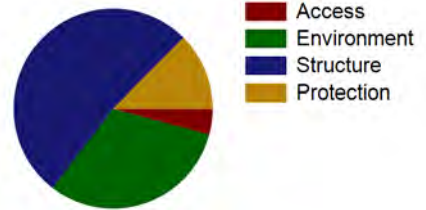
Recommended Tactics: Tactics apply to the facilities within the community, but outside of the smaller communities within the Headquarters community as a whole.

Description of Factors Driving the Ratings: Building construction and building density drive the ratings.

Assessment

Primary Access: Road
Ingress/Egress: Two or more roads in/out
Access Width: 1.5 lanes (>18ft)
Access Condition: Surfaced-paved, grade<5%
Bridge Condition: None/nonflammable,load limit will not limit response
Access & Turnarounds: Access is <300 ft from facility w/turnaround
Facility Numbers/Signs: Marked and clearly visible
Defensible Space: >100ft treated
Fuel Load (w/in 300 ft): Light
Fuel Type (w/in 300ft): Shrub or timber
Topography (w/in 300ft): Slope 5% to 20%
Topographical Features:Adjacent steep slopes
Roof Material: Combination of fire resisitant and combustible
Building Construction: Flammable siding and deck
Building Density: Buildings are less than 100 ft apart
Utility Placement: One aboveground, one underground
Water Supply: Pressurized hydrant(s) or fixed sprinkler system
Overhead Hazards: No overhead hazards
Safety Zones: Potential safety zone(s) in area
Additional Obstacles: Hazmat, UXO,etc. , PLEASE COMMENT

Factors Driving the Ratings



Community: Headquarters
Unit - Location: ROMO - Beaver Meadows
Field Crew: Dave Frey
Last Site Visit Date:

Facility Summary

Common Name	FMSS ID	Occupied	Facility Type	Score	Rating
Q-0697-H S 1-Bdrm House (Tinsley) 00000697	31819	Y	Building	77	High
B-0807-H Garage (Grosvenor)	31822	N	Building	77	High



NPS Wildand Fire Risk Assessment - Community Assessment

For more information visit <https://wildfire-risk-assessments-nifc.hub.arcgis.com>

Community: Headquarters

Unit - Location: ROMO - Beaver Meadows

Field Crew: Dave Frey

Last Site Visit Date:

Facility Summary

Common Name	FMSS ID	Occupied	Facility Type	Score	Rating
Q-0759-N S 2-Bedroom Cabin (Hughes) 00000759	31821	Y	Building	76	High
Q-0698-H S 1-Bedroom House, Gillen 00000698	30949	Y	Building	72	High
Q-0678-N 2-Bdrm House 00000678	31818	Y	Building	70	High
B-0812-N Storage, Gillen	30971	N	Building	67	High
Q-0716-H S 2-Bedroom House (Grosvenor) 00000716	31820	Y	Building	65	High
B-0822-N VIP Office Storage Building	30684	Y	Building	64	High
B-0612-N Volunteers-In-Parks Office	30425	Y	Building	63	High
B-0877-N Resource Management Shed	30762	N	Building	61	Moderate
B-0690-N Storage by Resource Mgmt #925	30436	N	Building	61	Moderate
B-0925-N Resource Managment Shed (old) Barn Area	30780	N	Building	61	Moderate
B-0048-H RMNA Offices, Alpine Circle	25955	Y	Building	60	Moderate
B-0811-N Storage, recycling (old #348)	30653	N	Building	58	Moderate
Q-0047-H P 3-bedroom house, Alpine Circle 00000047	25945	Y	Building	57	Moderate
Q-0045-H P 2-bedroom house, Thunder Lane 00000045	25941	Y	Building	56	Moderate
B-0687-N Storage Sites	30435	N	Building	55	Moderate
Q-0685-H (685A) 1-Bdrm House 00000685	30432	N	Building	55	Moderate
Q-0100-N Duplex, Outer Envelope	27365	Y	Building	55	Moderate
B-1078-N Storage Building by Alpine Dorm	37235	N	Building	55	Moderate
Q-0049-N Duplex, outer shell & services	25956	Y	Building	55	Moderate
Q-0710-N Duplex building, (Ward), Ypsilon Lane	30439	Y	Building	54	Moderate
Q-0046-H P 2-bedroom house, Alpine Circle 00000046	25942	Y	Building	54	Moderate
B-1131-N Open Storage Near FMO	91894	N	Building	53	Moderate
B-0686-N Guest Cabin Eagle Cliff	30434	N	Building	51	Moderate
B-0073-H Equipment Storage Shed	27348	Y	Building	51	Moderate
Q-0117-N S Blister Rust Research Dorm 00000117	27373	Y	Building	51	Moderate
Q-0680-N P 3-Bdrm House, Bluebird Ln 00000680	30430	Y	Building	51	Moderate



NPS Wildland Fire Risk Assessment - Community Assessment

For more information visit <https://wildfire-risk-assessments-nifc.hub.arcgis.com>

Community: Headquarters

Unit - Location: ROMO - Beaver Meadows

Field Crew: Dave Frey

Last Site Visit Date:

Facility Summary

Common Name	FMSS ID	Occupied	Facility Type	Score	Rating
Q-0431-N 6-Unit Apartment Building, Sundance Circl	30413	Y	Building	51	Moderate
B-0024-H McLaren Hall (Annex)	25917	Y	Building	50	Moderate
Q-0990-N 3-Bdrm House, Alpine Circle 00000990	30786	Y	Building	50	Moderate
B-0078-H The ROC - Radio Shop SAR ICP	27353	Y	Building	50	Moderate
Q-0711-N 1-Bdrm House Bluebird Ln 00000711	30443	Y	Building	50	Moderate
B-0077-H Equipment Storage Shed	27352	N	Building	50	Moderate
B-0821-N RMNA Warehouse Office	30679	N	Building	49	Moderate
B-0074-H Equipment Storage Shed	27349	N	Building	49	Moderate
B-0820-N RMNA Warehouse	30675	Y	Building	49	Moderate
B-0087-H Wildlife	27362	Y	Building	49	Moderate
Q-0140-N P 3-Bdrm House, Mills Drive 00000140	30290	Y	Building	49	Moderate
Q-0141-N P 3-Bdrm House, Alpine Circle 00000141	30300	Y	Building	49	Moderate
B-0098-H Storage Shed, Stable	27364	N	Building	48	Moderate
B-0850-N Garage by Herman #710, Ypsilon Lane	30747	N	Building	48	Moderate
B-0744-N Sign Storage	30447	N	Building	48	Moderate
Q-0003-H P 2-bedroom house, Marmot Dr 00000003	25587	Y	Building	48	Moderate
Q-0004-H P 2-bedroom house, Marmot Dr 00000004	25602	Y	Building	48	Moderate
Q-0429-N 6-Unit Apartment Building, Sundance Circl	30398	Y	Building	47	Moderate
Q-0430-N 6-Unit Apartment Building Sundance Circl	30406	Y	Building	47	Moderate
Q-0101-N P 2-Bedroom House, Ptarmigan Ln 00000101	27368	Y	Building	46	Moderate
Q-0458-N P 2-Bdrm House, Marmot Drive 00000458	30423	Y	Building	46	Moderate
Q-0879-N 3-Bdrm House, Alpine Circle 00000879	30765	Y	Building	46	Moderate
B-0076-H Equipment Storage Shed	27351	N	Building	45	Moderate
B-0456-N Backcountry Office (Ernst), Mills Drive	30422	Y	Building	45	Moderate



NPS Wildand Fire Risk Assessment - Community Assessment

For more information visit <https://wildfire-risk-assessments-nifc.hub.arcgis.com>

Community: Headquarters

Unit - Location: ROMO - Beaver Meadows

Field Crew: Dave Frey

Last Site Visit Date:

Facility Summary

Common Name	FMSS ID	Occupied	Facility Type	Score	Rating
Q-0144-N P 3-Bdrm House, Alpine Circle 00000144	30305	Y	Building	45	Moderate
Q-0126-N S 2-Bedroom House, Sundance Cr 00000126	30278	Y	Building	45	Moderate
Q-0142-N P 3-Bdrm House, Alpine Circle 00000142	30303	Y	Building	45	Moderate
B-0854-N Garage for #668, Loch Vale Lane	30751	N	Building	45	Moderate
Q-0495-N S 2-Bedroom House, Sundance Cr 00000495	30424	Y	Building	45	Moderate
Q-0425-N P 3-Bdrm House, Mills Drive 00000425	30379	Y	Building	45	Moderate
B-0097-H Barn, History Utility District	27363	Y	Building	45	Moderate
Q-0105-N P 2-Bdrm House, Ptarmigan Lane 00000105	27372	Y	Building	45	Moderate
Q-0118-N S 1-Bedroom House 00000118	27374	Y	Building	45	Moderate
B-0808-N Garage by #714, Bierstadt Lane	30652	N	Building	45	Moderate
Q-0139-N P 3-Bdrm House, Alpine Circle 00000139	30288	Y	Building	45	Moderate
Q-0428-N P 3-Bdrm House, Mills Drive 00000428	30385	Y	Building	45	Moderate
Q-0668-N P 1-Bdrm House, Loch Vale Ln 00000668	30429	Y	Building	45	Moderate
B-0080-H Research Biologist/Ranger Offices ROLL	27355	Y	Building	45	Moderate
Q-0102-N P 3-Bedroom House, Ptarmigan Ln 00000102	27369	Y	Building	45	Moderate
Q-0128-N S 2-Bedroom House, Sundance Cir 00000128	30279	Y	Building	45	Moderate
Q-0149-N P 3-Bdrm House, Alpine Circle 00000149	30308	Y	Building	45	Moderate
B-1047-N Cluster Box Shelter (1997)	30819	N	Building	45	Moderate
Q-0426-N P 3-Bdrm House, Mills Drive 00000426	30382	Y	Building	44	Low
Q-0103-N P 2-Bedroom House, Ptarmigan Ln 00000103	27370	Y	Building	44	Low
Q-0124-N S 2-Bedroom House 00000124	30275	Y	Building	44	Low
B-0079-H Warehouse	27354	Y	Building	44	Low
B-0070-H Garage, double, Marmot Dr	27345	N	Building	44	Low



NPS Wildand Fire Risk Assessment - Community Assessment

For more information visit <https://wildfire-risk-assessments-nifc.hub.arcgis.com>

Community: Headquarters

Unit - Location: ROMO - Beaver Meadows

Field Crew: Dave Frey

Last Site Visit Date:

Facility Summary

Common Name	FMSS ID	Occupied	Facility Type	Score	Rating
Q-0714-N P 1-Bedroom House, Bierstadt Ln 00000714	30444	Y	Building	44	Low
B-0084-H Storage (tires)	27360	N	Building	44	Low
Q-0104-N P 2-Bedroom House, Ptarmigan Ln 00000104	27371	Y	Building	44	Low
B-0082-H Paint Shop (Old Blacksmith Shop)	27358	N	Building	44	Low
Q-0034-H P 2-bedroom house, Alpine Circle 00000034	25940	Y	Building	44	Low
B-0354-N Garage, Double,	30376	N	Building	44	Low
B-0083-H Flammable Storage - Oil House	27359	N	Building	44	Low
B-0075-H B&U Building	27350	Y	Building	44	Low
B-0450-N Garage by Q-0458,Marmot Drive	30420	N	Building	44	Low
B-0855-N Garage for #684	30752	N	Building	43	Low
Q-0717-N 2-Bedroom House, Junco Lane	30445	Y	Building	42	Low
Q-0122-N 2-Bedroom House, Sundance Circle	30274	Y	Building	41	Low
B-0858-N Storage Building near #865	30755	N	Building	41	Low
Q-0684-N S 2-Bedroom House 00000684	30431	Y	Building	41	Low
B-0849-N Garage (Stiverson), Junco Lane	30742	N	Building	41	Low
B-0119-N Wash House	27375	N	Building	41	Low
Q-0007-H P 3-bedroom house, Marmot Dr 00000007	25614	Y	Building	40	Low
Q-0699-N S 2-Bedroom House 00000699	30438	Y	Building	40	Low
Q-0281-N P 1-Bdrm House, Marmot Drive 00000281	30373	Y	Building	40	Low
B-1079-N Asset Management Center	37236	Y	Building	40	Low
B-0071-H Garage, Double, Marmot Dr	27346	N	Building	40	Low
B-0828-N Maintenance Complex	30688	Y	Building	40	Low
Q-0269-N P 1-Bdrm House, Marmot Drive 00000269	30317	Y	Building	40	Low
Q-0008-H P 3-bedroom house, Marmot Dr 00000008	25617	Y	Building	40	Low
1157 Forestry Fuels storage shed		N	Building	37	Low
Q-0005-H P 2-bedroom house, Marmot Dr 00000005	25609	Y	Building	36	Low



NPS Wildand Fire Risk Assessment - Community Assessment

For more information visit <https://wildfire-risk-assessments-nifc.hub.arcgis.com>

Community: Headquarters

Unit - Location: ROMO - Beaver Meadows

Field Crew: Dave Frey

Last Site Visit Date:

Facility Summary

Common Name	FMSS ID	Occupied	Facility Type	Score	Rating
Q-0006-H P 2-bedroom house, Marmot Dr 00000006	25613	Y	Building	36	Low
B-0072-H Garage, Double, Marmot Dr	27347	N	Building	36	Low
B-0785-N Sewage Dump Station	30650	N	Building	34	Low
B-0760-N Storage (Tunnel)	30448	N	Building	34	Low
Q-1027-N S Alpine Fire Crew Dorm 00001027	30800	Y	Building	33	Low
B-0761-N Storage (Tunnel)	30649	N	Building	32	Low
B-0662-N Metal Storage Building, Boneyard East	30428	N	Building	32	Low
B-0661-N Metal Storage Building, Boneyard East	30427	N	Building	32	Low
B-0993-N Open Shed by Barn in Corral	30794	No	Building	30	Low
B-0136-N Projects Shop & Offices	30280	Y	Building	29	Low
B-0863-N Trails Shop (New)	30759	Y	Building	29	Low
B-0137-N Garage, 5-stall, Ptarmigan Lane	30283	N	Building	28	Low
B-1148-N Bus Shelter BMVC	111530	N	Building	28	Low
B-1039-N Greenhouse	30817	Y	Building	27	Low
B-0138-N Garage, 4-stall, Ptarmigan Lane	30286	N	Building	27	Low
B-1026-N Hazardous Materials Storage Building	37218	N	Building	25	Low
B-0447-H Administration Building "HQ", BMVC	30421	Y	Building	24	Low
B-1038-N Museum Storage Facility	30810	N	Building	23	Low
B-1090-N BMVC Comfort Station	58612	Y	Building	20	Low
IFOC	98504	Y	Building	20	Low
B-0081-H Automotive Shop	27356	Y	Building	18	Low
B-1088 Fire Operations Building	44197	Y	Building	15	Low
INHOLDER STRUCTURE			Building		Private - Not Surveyed
INHOLDER STRUCTURE			Building		Private - Not Surveyed
INHOLDER STRUCTURE			Building		Private - Not Surveyed
INHOLDER STRUCTURE			Building		Private - Not Surveyed
INHOLDER STRUCTURE			Building		Private - Not Surveyed
INHOLDER STRUCTURE			Building		Private - Not Surveyed



NPS Wildland Fire Risk Assessment - Community Assessment

For more information visit <https://wildfire-risk-assessments-nifc.hub.arcgis.com>

Community: Headquarters

Unit - Location: ROMO - Beaver Meadows

Field Crew: Dave Frey

Last Site Visit Date:

Facility Summary

Common Name	FMSS ID	Occupied	Facility Type	Score	Rating
INHOLDER STRUCTURE			Building		Private - Not Surveyed
INHOLDER STRUCTURE			Building		Private - Not Surveyed
INHOLDER STRUCTURE			Building		Private - Not Surveyed
INHOLDER STRUCTURE			Building		Private - Not Surveyed
INHOLDER STRUCTURE			Building		Private - Not Surveyed
INHOLDER STRUCTURE			Building		Private - Not Surveyed
INHOLDER STRUCTURE			Building		Private - Not Surveyed
INHOLDER STRUCTURE			Building		Private - Not Surveyed
INHOLDER STRUCTURE			Building		Private - Not Surveyed
INHOLDER STRUCTURE			Building		Private - Not Surveyed
INHOLDER STRUCTURE			Building		Private - Not Surveyed
INHOLDER STRUCTURE			Building		Private - Not Surveyed
INHOLDER STRUCTURE			Building		Private - Not Surveyed



NPS Wildland Fire Risk Assessment - Community Assessment

For more information visit <https://wildfire-risk-assessments-nifc.hub.arcgis.com>

Community: Headquarters

Unit - Location: ROMO - Beaver Meadows

Field Crew: Dave Frey

Last Site Visit Date:

Recommended Treatments

Zone	Treatment Description	Pers Hours	Treatment Cycle	Treatment Priority	Treatment Status	Date Next Treatment Recommended	Equipment Description	Equip Qty
1	Open crown spacing 10 to 30 feet depending on slope - Remove trees within 30 feet of structure with exceptions for landscaping, screening, aesthetic, wildlife or historical concerns. Any tree left standing within 30 feet must maintain 30 foot crown spacing. Duff and litter needs to be removed within 2 feet of the trunk.	525		Unknown	Planned		-	
	Roof and gutters should be cleared of vegetative debris - Remove debris from roofs and gutters		20	Unknown	Planned		-	
	Clear adjacent and overhanging fuels to create 10 feet spacing between canopy and structure or chimney openings - Remove all tree stems and branches within 10 feet from the nearest portion of the structure.	175		Unknown	Planned		-	
	Flammable ground cover such as leaf litter, woody debris or highly flammable vegetation should be removed - Remove all flammable material down to mineral soil or concrete within 2 feet of the base of structures.	20	1 Year	Unknown	Planned		-	
2	Open crown spacing 10 to 30 feet depending on slope - Thin trees within 30 to 300 feet of structures to establish live canopy spacing ranging from 10 to 20 feet. Stem growing close to one another may be grouped as one tree. Thinning will target trees of poor form and poor health. No aspen, limber pine, or sprayed trees will be thinned. Care will be taken to preserve some of the pine diameter class below 4 inches.	8750		Unknown	Planned		-	



NPS Wildand Fire Risk Assessment - Community Assessment

For more information visit <https://wildfire-risk-assessments-nifc.hub.arcgis.com>

Recommended Treatments

Zone	Treatment Description	Pers Hours	Treatment Cycle	Treatment Priority	Treatment Status	Date Next Treatment Recommended	Equipment Description	Equip Qty
2	Flammable ground cover should be removed or isolated - Remove dead and down fuels greater than 1-inch diameter by 90 to 100 percent within 100 feet of structures.	525		Unknown	Planned		-	
3	Remove heavy ground fuels such as logs and stumps - Remove dead down fuels greater than 3-inch diameter by 90 to 100 percent within 300 feet of structures.	875		Unknown	Planned		-	
							-	
							-	
	Remove standing dead or dying trees or limb 6 to 15 feet above ground - Remove any standing dead or beetle infested trees that do not show signs of significant wildlife use.	1750		Unknown	Planned		-	



NPS Wildland Fire Risk Assessment - Community Assessment

For more information visit <https://wildfire-risk-assessments-nifc.hub.arcgis.com>

Community: Headquarters

Unit - Location: ROMO - Beaver Meadows

Field Crew: Dave Frey

Last Site Visit Date:

Recommended Tactics

Tactic Description	Pers Hours	Equipment Description	Equip Qty
Engine on scene - Initial Attack- During the initial attack the engine would be required to locate the fire and do the initial assessment. It would then be used to support firefighting operations. All fires in the park need to be coordinated through the ROMO FDO as well as Fort Collins dispatch. These resources along with the IC will determine the best course of action to fight the fire.	550	Engine/OtherVehicle-Wildland Light Engine, Type 6 or 7, EA	4
		Engine/OtherVehicle-Wildland Heavy Engine, Type 3,4 or 5, EA	2
		Engine/OtherVehicle-	2
Remove flammable materials -	165	-	
Handline and burnout - In an effort to protect the Headquarters area and all of the subdivisions within it a handline and burnout could help protect the area. A fire would most likely come from the east and a handline would need to be constructed from the Eagle Cliff area to US 36. The subsequent burnout would reinforce the handline in an effort to stop an advancing fire front. A hotshot crew would be the best resource to complete this task. Engines would be good support units to help hold the line.	500	Fuel Can-5 GL, DOT/OSHA	2
		Fuel-Drip Torch Mix, GL	20
		Fuel Can-	10



NPS Wildand Fire Risk Assessment - Facility Assessment

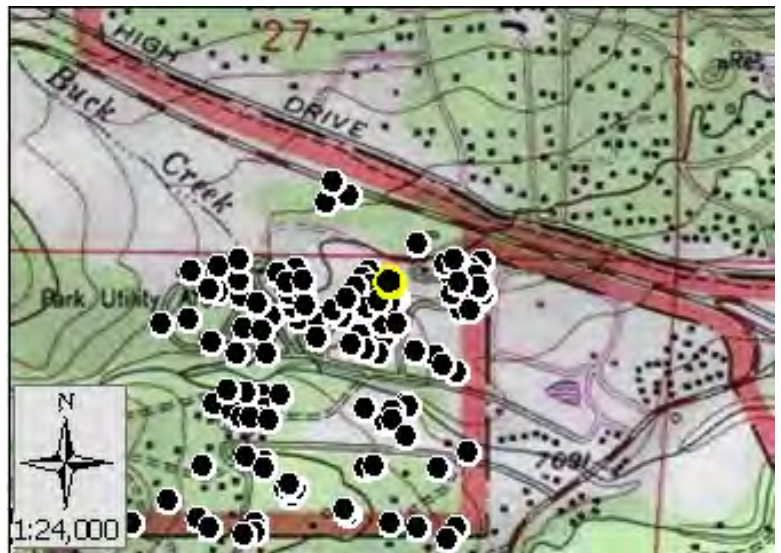
For more information visit <https://wildfire-risk-assessments-nifc.hub.arcgis.com>

Facility: B-0136-N Projects Shop & Offices

Unit - Location: ROMO - Beaver Meadows
FMSS ID: 30280
Structure Type: Building
Structure Use: Admin
Owner: NPS
Field Crew: Dave Frey
Last Site Visit Date: 12/14/2013

Rating: Low
Protection Level : Full
Resources of Concern Present? Unknown
Occupied? Yes
Local ID: [Local_ID]
In a Community? Yes - Maintenance area
Lat(WGS84): 40° 21.8829' Long(WGS84): -105° 33.56'

Primary Access: Road
Ingress/Egress: Two or more roads in/out
Access Width: 1.5 lanes (>18ft)
Access Condition: Surfaced-paved, grade<5%
Bridge Condition: None/nonflammable,load limit will not limit response
Access & Turnarounds: Access is <300 ft from facility w/turnaround
Facility Number/Sign: Marked and clearly visible
Defensible Space: 30 ft treated
Fuel Load (w/in 300 ft): Light
Fuel Type (w/in 300ft): Grass,shrub,hardwood litter
Topography (w/in 300ft): Slope <5%
Roof Material: Noncombustible or not applicable
Siding Material: Vinyl
Foundation: Closed, < 6in masonry exposed
Fences/Decks: None or noncombustible
Firewood: None
Propane Tanks:
Water Supply: Pressurized hydrant(s) or fixed sprinkler system
Overhead Hazards: No overhead hazards
Safety Zones: Potential safety zone(s) in area
Additional Obstacles: Hazmat, UXO,etc. , PLEASE COMMENT
Triage Category:
Hazmat:
Assessment Comments:



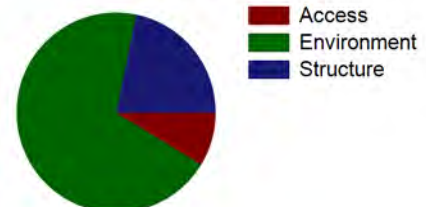
Score: 29
Rating: Low



Asset Priority Index (API):
61



Factors Driving the Ratings





NPS Wildand Fire Risk Assessment - Facility Assessment

For more information visit <https://wildfire-risk-assessments-nifc.hub.arcgis.com>

Facility: **INHOLDER STRUCTURE**

Unit - Location: ROMO - Beaver Meadows
FMSS ID:
Structure Type: Building
Structure Use: Private
Owner: Private
Field Crew:
Last Site Visit Date:

Rating: PVTNotSurveyed
Protection Level : Not Designated
Resources of Concern Present? Unknown
Occupied?
Local ID: [Local_ID]
In a Community? Yes - Headquarters
Lat(WGS84): 40° 22.0923' **Long(WGS84):** -105° 34.8966'

Primary Access: Road
Ingress/Egress: Two or more roads in/out
Access Width: 1.5 lanes (>18ft)
Access Condition: Surfaced-paved, grade<5%
Bridge Condition: None/nonflammable,load limit will not limit response
Access & Turnarounds: Access is <300 ft from facility w/turnaround
Facility Number/Sign: Marked and clearly visible
Defensible Space: >100ft treated
Fuel Load (w/in 300 ft): Light
Fuel Type (w/in 300ft): Shrub or timber
Topography (w/in 300ft): Slope 5% to 20%
Roof Material:
Siding Material:
Foundation:
Fences/Decks:
Firewood:
Propane Tanks:
Water Supply: Pressurized hydrant(s) or fixed sprinkler system
Overhead Hazards: No overhead hazards
Safety Zones: Potential safety zone(s) in area
Additional Obstacles: Hazmat, UXO,etc. , PLEASE COMMENT
Triage Category:
Hazmat:
Assessment Comments:



● Facility
■ NPS Boundary



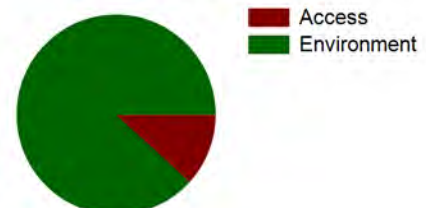
Score:
Rating: PVTNotSurveyed



Asset Priority Index (API):
N/A



Factors Driving the Ratings





NPS Wildand Fire Risk Assessment - Facility Assessment

For more information visit <https://wildfire-risk-assessments-nifc.hub.arcgis.com>

Facility: B-1060-N Vault Toilet Upper Beaver Meadows Parking

Unit - Location: ROMO - Beaver Meadows
FMSS ID: 25518
Structure Type: Toilet
Structure Use: Public
Owner: NPS
Field Crew: Dave Frey
Last Site Visit Date: 1/27/2014

Rating: High
Protection Level : Not Designated
Resources of Concern Present? Unknown
Occupied? No
Local ID: [Local_ID]
In a Community? No
Lat(WGS84): 40° 22.3882' Long(WGS84): -105° 36.8382'

Primary Access: Road
Ingress/Egress: One roads in/out
Access Width: 1 lane (<18ft)
Access Condition: Other than all season
Bridge Condition: None/nonflammable,load limit will not limit response
Access & Turnarounds: Access is <300 ft from facility w/turnaround
Facility Number/Sign: Marked and clearly visible
Defensible Space: >100ft treated
Fuel Load (w/in 300 ft): Moderate
Fuel Type (w/in 300ft): Shrub or timber
Topography (w/in 300ft): Slope 21% to 30%
Roof Material: Combination of fire resitant and combustible
Siding Material: Wood or open sided
Foundation: Closed, >30in masonry exposed or N/A
Fences/Decks: None or noncombustible
Firewood: None
Propane Tanks: None
Water Supply: No reliable water source nearby
Overhead Hazards: No overhead hazards
Safety Zones: Potential safety zone(s) in area
Additional Obstacles: None
Triage Category:
Hazmat:
Assessment Comments:



● Facility
■ NPS Boundary



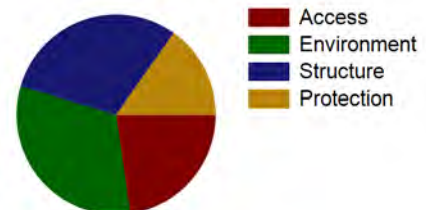
Score: 66
Rating: High



Asset Priority Index (API):
67



Factors Driving the Ratings





NPS Wildand Fire Risk Assessment - Facility Assessment

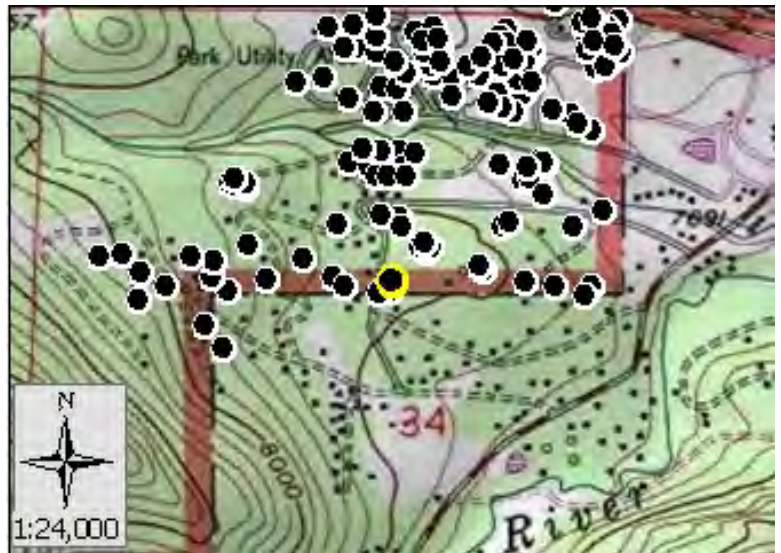
For more information visit <https://wildfire-risk-assessments-nifc.hub.arcgis.com>

Facility: B-0855-N Garage for #684

Unit - Location: ROMO - Beaver Meadows
FMSS ID: 30752
Structure Type: Building
Structure Use: Other
Owner: NPS
Field Crew: Dave Frey
Last Site Visit Date: 12/2/2013

Rating: Low
Protection Level : Not Designated
Resources of Concern Present? Unknown
Occupied? No
Local ID: [Local_ID]
In a Community? Yes - Tortilla Flats
Lat(WGS84): 40° 21.6077' **Long(WGS84):** -105° 33.7635'

Primary Access: Road
Ingress/Egress: Two or more roads in/out
Access Width: 1.5 lanes (>18ft)
Access Condition: Surfaced-paved, grade<5%
Bridge Condition: None/nonflammable,load limit will not limit response
Access & Turnarounds: Access is <300 ft from facility w/turnaround
Facility Number/Sign: Marked and clearly visible
Defensible Space: >100ft treated
Fuel Load (w/in 300 ft): Light
Fuel Type (w/in 300ft): Shrub or timber
Topography (w/in 300ft): Slope <5%
Roof Material: Combination of fire resisitant and combustible
Siding Material: Wood or open sided
Foundation: Closed, < 6in masonry exposed
Fences/Decks: None or noncombustible
Firewood: 5ft to 30ft from facility
Propane Tanks:
Water Supply: Pressurized hydrant(s) or fixed sprinkler system
Overhead Hazards: No overhead hazards
Safety Zones: Potential saftey zone(s) in area
Additional Obstacles: Hazmat, UXO,etc. , PLEASE COMMENT
Triage Category:
Hazmat:
Assessment Comments:



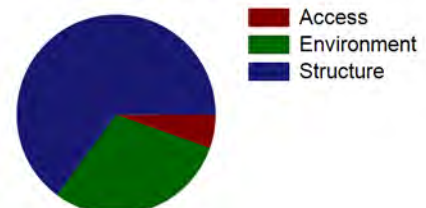
Score: 43
Rating: Low



Asset Priority Index (API):
52



Factors Driving the Ratings





NPS Wildand Fire Risk Assessment - Facility Assessment

For more information visit <https://wildfire-risk-assessments-nifc.hub.arcgis.com>

Facility: B-0855-N Garage for #684

Unit - Location: ROMO - Beaver Meadows
FMSS ID: 30752
Field Crew: Dave Frey
Last Site Visit Date: 12/2/2013

Rating: Low
Protection Level : Not Designated
Local ID: [Local_ID]
Lat(WGS84): 40° 21.6077' Long(WGS84): -105° 33.7635'

Recommended Treatments

Zone	Treatment Description	Pers Hours	Treatment Cycle	Treatment Priority	Treatment Status	Date Next Treatment Recommended	Equipment Description	Equip Qty
1	Firewood should be moved at least 50 ft from the facility and 15 horizontal feet from tree canopies - In the event of a wildfire remove adjacent wood piles.	1		Unknown	Planned		-	



NPS Wildand Fire Risk Assessment - Facility Assessment

For more information visit <https://wildfire-risk-assessments-nifc.hub.arcgis.com>

Facility: B-0855-N Garage for #684

Unit - Location: ROMO - Beaver Meadows
FMSS ID: 30752
Field Crew: Dave Frey
Last Site Visit Date: 12/2/2013

Rating: Low
Protection Level : Not Designated
Local ID: [Local_ID]
Lat(WGS84): 40° 21.6077' Long(WGS84): -105° 33.7635'



D.jpg



C.jpg



B.jpg



A.jpg



NPS Wildand Fire Risk Assessment - Facility Assessment

For more information visit <https://wildfire-risk-assessments-nifc.hub.arcgis.com>

Facility: B-1039-N Greenhouse

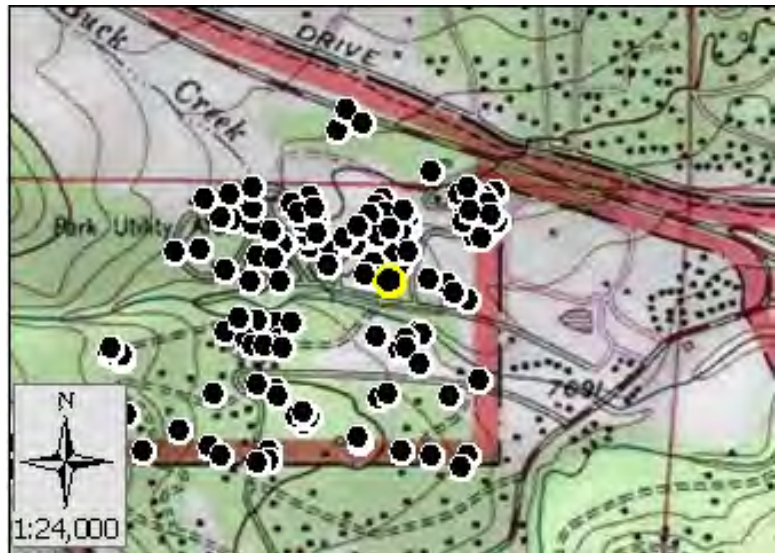
Unit - Location: ROMO - Beaver Meadows
FMSS ID: 30817
Structure Type: Building
Structure Use: Admin
Owner: NPS
Field Crew: Dave Frey
Last Site Visit Date: 12/14/2013

Rating: Low
Protection Level : Critical
Resources of Concern Present? Unknown
Occupied? Yes
Local ID: [Local_ID]
In a Community? Yes - Maintenance area
Lat(WGS84): 40° 21.8022' **Long(WGS84):** -105° 33.5788'

Primary Access: Road
Ingress/Egress: Two or more roads in/out
Access Width: 1.5 lanes (>18ft)
Access Condition: Surfaced-paved, grade<5%
Bridge Condition: None/nonflammable,load limit will not limit response
Access & Turnarounds: Access is <300 ft from facility w/turnaround
Facility Number/Sign: Marked and clearly visible
Defensible Space: >100ft treated
Fuel Load (w/in 300 ft): Light
Fuel Type (w/in 300ft): Shrub or timber
Topography (w/in 300ft): Slope <5%
Roof Material: Noncombustible or not applicable
Siding Material: Rock, concrete, metal
Foundation: Closed, < 6in masonry exposed
Fences/Decks: Combustible,adjacent,no veg/debris clearance
Firewood: None
Propane Tanks:
Water Supply: Pressurized hydrant(s) or fixed sprinkler system
Overhead Hazards: No overhead hazards
Safety Zones: Potential safety zone(s) in area
Additional Obstacles: Hazmat, UXO,etc. , PLEASE COMMENT
Triage Category:
Hazmat: Flammable storage by front door
Large generator on the NE side.
Assessment Comments: Seed storage.
Hydrant NW of building



● Facility
■ NPS Boundary



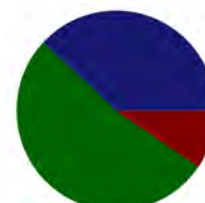
Score: 27
Rating: Low



Asset Priority Index (API):
75



Factors Driving the Ratings



■ Access
■ Environment
■ Structure



NPS Wildand Fire Risk Assessment - **Facility Assessment**

For more information visit <https://wildfire-risk-assessments-nifc.hub.arcgis.com>



NPS Wildand Fire Risk Assessment - Facility Assessment

For more information visit <https://wildfire-risk-assessments-nifc.hub.arcgis.com>

Facility: B-0690-N Storage by Resource Mgmt #925

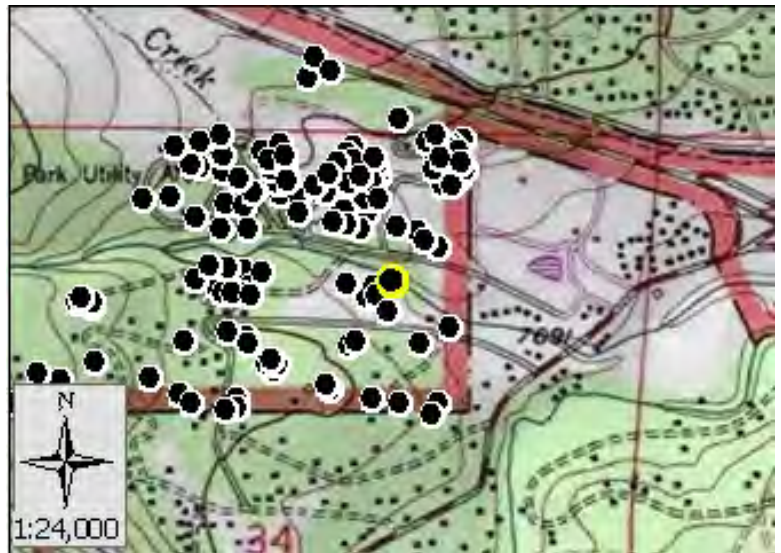
Unit - Location: ROMO - Beaver Meadows
FMSS ID: 30436
Structure Type: Building
Structure Use: Admin
Owner: NPS
Field Crew: Vaughn
Last Site Visit Date:

Rating: Moderate
Protection Level : Not Designated
Resources of Concern Present? Unknown
Occupied? No
Local ID: [Local_ID]
In a Community? Yes - Trails Maintenance Area
Lat(WGS84): 40° 21.7422' **Long(WGS84):** -105° 33.533'

Primary Access: Road
Ingress/Egress: Two or more roads in/out
Access Width: 1.5 lanes (>18ft)
Access Condition: Surfaced-paved, grade<5%
Bridge Condition: None/nonflammable,load limit will not limit response
Access & Turnarounds: Access is <300 ft from facility w/turnaround
Facility Number/Sign: Marked and clearly visible
Defensible Space: 100 ft treated
Fuel Load (w/in 300 ft): Moderate
Fuel Type (w/in 300ft): Shrub or timber
Topography (w/in 300ft): Slope 5% to 20%
Roof Material: Combustible or no roof
Siding Material: Wood or open sided
Foundation: Closed, < 6in masonry exposed
Fences/Decks: None or noncombustible
Firewood: None
Propane Tanks:
Water Supply: Pressurized hydrant(s) or fixed sprinkler system
Overhead Hazards: No overhead hazards
Safety Zones: Potential safety zone(s) in area
Additional Obstacles: Hazmat, UXO,etc. , PLEASE COMMENT
Triage Category:
Hazmat:
Assessment Comments:



● Facility
■ NPS Boundary



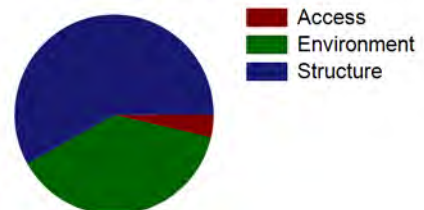
Score: 61
Rating: Moderate



Asset Priority Index (API):
13



Factors Driving the Ratings





NPS Wildand Fire Risk Assessment - Facility Assessment

For more information visit <https://wildfire-risk-assessments-nifc.hub.arcgis.com>

Facility: B-0662-N Metal Storage Building, Boneyard East

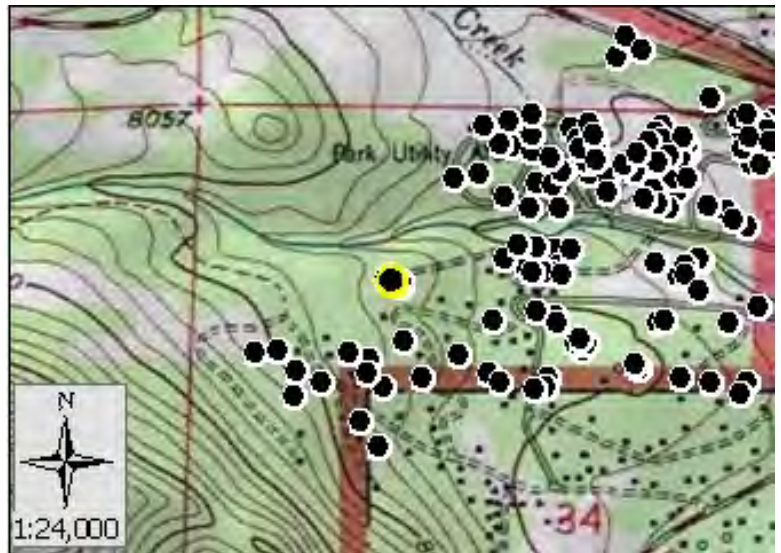
Unit - Location: ROMO - Beaver Meadows
FMSS ID: 30428
Structure Type: Building
Structure Use: Admin
Owner: NPS
Field Crew: Dave Frey
Last Site Visit Date: 12/19/2013

Rating: Low
Protection Level : Avoid
Resources of Concern Present? Unknown
Occupied? No
Local ID: [Local_ID]
In a Community? Yes - Headquarters
Lat(WGS84): 40° 21.7184' **Long(WGS84):** -105° 33.9968'

Primary Access: Road
Ingress/Egress: Two or more roads in/out
Access Width: 1.5 lanes (>18ft)
Access Condition: Surfaced-paved, grade<5%
Bridge Condition: None/nonflammable,load limit will not limit response
Access & Turnarounds: Access is <300 ft from facility w/turnaround
Facility Number/Sign: Marked and clearly visible
Defensible Space: >100ft treated
Fuel Load (w/in 300 ft): Moderate
Fuel Type (w/in 300ft): Shrub or timber
Topography (w/in 300ft): Slope 5% to 20%
Roof Material: Noncombustible or not applicable
Siding Material: Rock, concrete, metal
Foundation: Closed, < 6in masonry exposed
Fences/Decks: None or noncombustible
Firewood: 5ft to 30ft from facility
Propane Tanks:
Water Supply: Pressurized hydrant(s) or fixed sprinkler system
Overhead Hazards: No overhead hazards
Safety Zones: Potential safety zone(s) in area
Additional Obstacles: Hazmat, UXO,etc. , PLEASE COMMENT
Triage Category:
Hazmat: This building is located inside the park bone yard with various unknown hazardous materials stored here including flammable material
Assessment Comments: Avoid area if fire is present
Explosives stored nearby



● Facility
■ NPS Boundary



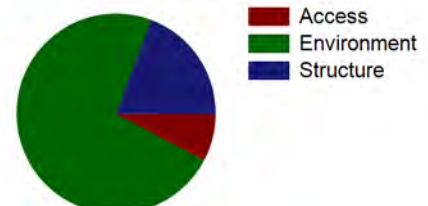
Score: 32
Rating: Low



Asset Priority Index (API):
52



Factors Driving the Ratings





NPS Wildland Fire Risk Assessment - **Facility Assessment**

For more information visit <https://wildfire-risk-assessments-nifc.hub.arcgis.com>



NPS Wildand Fire Risk Assessment - Facility Assessment

For more information visit <https://wildfire-risk-assessments-nifc.hub.arcgis.com>

Facility: B-0662-N Metal Storage Building, Boneyard East

Unit - Location: ROMO - Beaver Meadows
FMSS ID: 30428
Field Crew: Dave Frey
Last Site Visit Date: 12/19/2013

Rating: Low
Protection Level : Avoid
Local ID: [Local_ID]
Lat(WGS84): 40° 21.7184' Long(WGS84): -105° 33.9968'



D.jpg



C.jpg



B.jpg



A.jpg



NPS Wildand Fire Risk Assessment - Facility Assessment

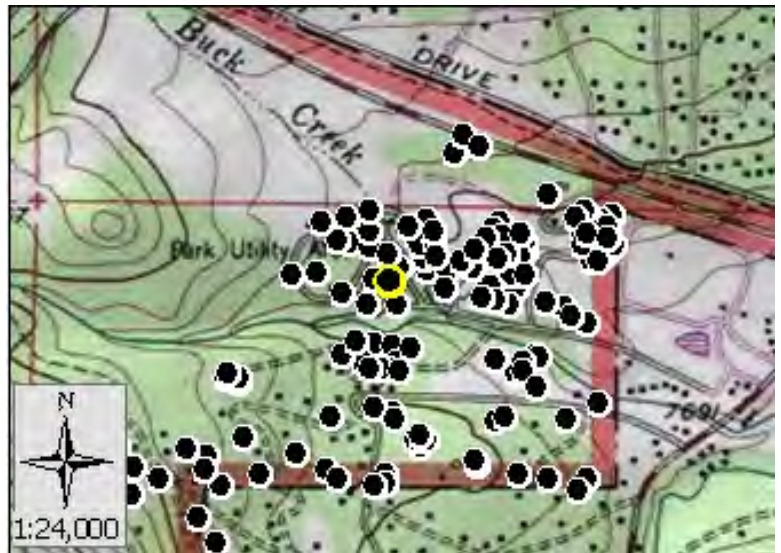
For more information visit <https://wildfire-risk-assessments-nifc.hub.arcgis.com>

Facility: Q-0426-N P 3-Bdrm House, Mills Drive 0000426

Unit - Location: ROMO - Beaver Meadows
FMSS ID: 30382
Structure Type: Building
Structure Use: Residence
Owner: NPS
Field Crew: Dave Frey
Last Site Visit Date: 12/18/2013

Rating: Low
Protection Level : Full
Resources of Concern Present? Unknown
Occupied? Yes
Local ID: [Local_ID]
In a Community? Yes - Alpine Loop
Lat(WGS84): 40° 21.8285' **Long(WGS84):** -105° 33.7539'

Primary Access: Road
Ingress/Egress: Two or more roads in/out
Access Width: 1.5 lanes (>18ft)
Access Condition: Surfaced-paved, grade<5%
Bridge Condition: None/nonflammable,load limit will not limit response
Access & Turnarounds: Access is <300 ft from facility w/turnaround
Facility Number/Sign: Marked and clearly visible
Defensible Space: >100ft treated
Fuel Load (w/in 300 ft): Light
Fuel Type (w/in 300ft): Shrub or timber
Topography (w/in 300ft): Slope 5% to 20%
Roof Material: Combination of fire resitant and combustible
Siding Material: Wood or open sided
Foundation: Closed, 6in to 30in masonry exposed
Fences/Decks: None or noncombustible
Firewood: None
Propane Tanks:
Water Supply: Pressurized hydrant(s) or fixed sprinkler system
Overhead Hazards: No overhead hazards
Safety Zones: Potential safety zone(s) in area
Additional Obstacles: Hazmat, UXO,etc. , PLEASE COMMENT
Triage Category:
Hazmat:
Assessment Comments:



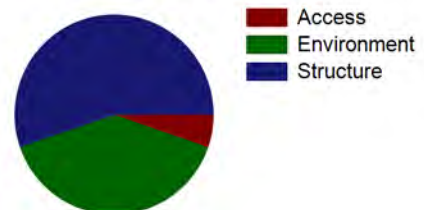
Score: 44
Rating: Low



Asset Priority Index (API):
62



Factors Driving the Ratings





NPS Wildand Fire Risk Assessment - Facility Assessment

For more information visit <https://wildfire-risk-assessments-nifc.hub.arcgis.com>

Facility: Q-0426-N P 3-Bdrm House, Mills Drive 0000426

Unit - Location: ROMO - Beaver Meadows
FMSS ID: 30382
Field Crew: Dave Frey
Last Site Visit Date: 12/18/2013

Rating: Low
Protection Level : Full
Local ID: [Local_ID]
Lat(WGS84): 40° 21.8285' Long(WGS84): -105° 33.7539'



D.jpg



C.jpg



B.jpg



A.jpg



NPS Wildand Fire Risk Assessment - Facility Assessment

For more information visit <https://wildfire-risk-assessments-nifc.hub.arcgis.com>

Facility: B-0661-N Metal Storage Building, Boneyard East

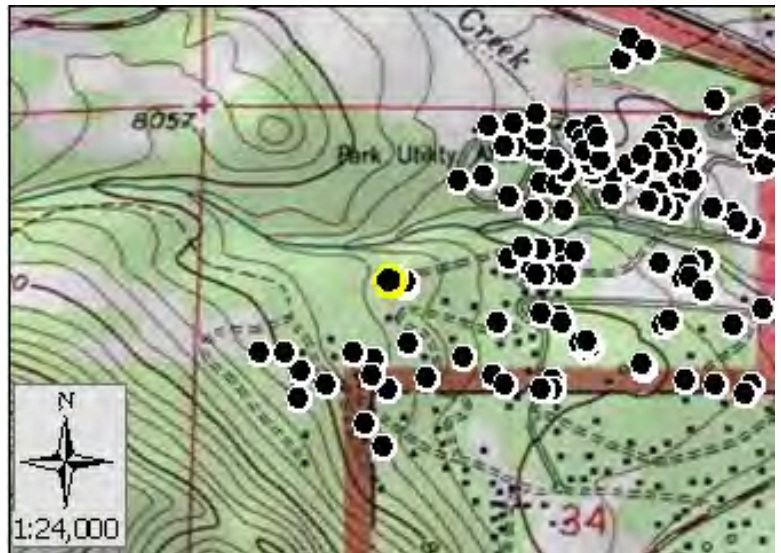
Unit - Location: ROMO - Beaver Meadows
FMSS ID: 30427
Structure Type: Building
Structure Use: Admin
Owner: NPS
Field Crew: Dave Frey
Last Site Visit Date: 12/19/2013

Rating: Low
Protection Level : Avoid
Resources of Concern Present? Unknown
Occupied? No
Local ID: [Local_ID]
In a Community? Yes - Headquarters
Lat(WGS84): 40° 21.72' **Long(WGS84):** -105° 34.004'

Primary Access: Road
Ingress/Egress: Two or more roads in/out
Access Width: 1.5 lanes (>18ft)
Access Condition: Surfaced-paved, grade<5%
Bridge Condition: None/nonflammable,load limit will not limit response
Access & Turnarounds: Access is <300 ft from facility w/turnaround
Facility Number/Sign: Marked and clearly visible
Defensible Space: >100ft treated
Fuel Load (w/in 300 ft): Moderate
Fuel Type (w/in 300ft): Shrub or timber
Topography (w/in 300ft): Slope 5% to 20%
Roof Material: Noncombustible or not applicable
Siding Material: Rock, concrete, metal
Foundation: Closed, < 6in masonry exposed
Fences/Decks: None or noncombustible
Firewood: 5ft to 30ft from facility
Propane Tanks:
Water Supply: Pressurized hydrant(s) or fixed sprinkler system
Overhead Hazards: No overhead hazards
Safety Zones: Potential safety zone(s) in area
Additional Obstacles: Hazmat, UXO,etc. , PLEASE COMMENT
Triage Category:
Hazmat: This building is located inside the park bone yard with various unknown hazardous materials stored here including flammable material
Assessment Comments: Avoid area if fire is present
Explosives stored nearby



● Facility
■ NPS Boundary



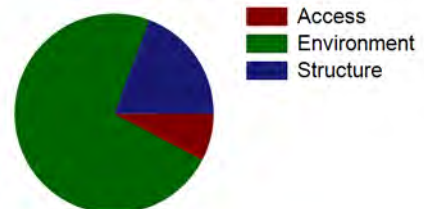
Score: 32
Rating: Low



Asset Priority Index (API):
52



Factors Driving the Ratings





NPS Wildand Fire Risk Assessment - **Facility Assessment**

For more information visit <https://wildfire-risk-assessments-nifc.hub.arcgis.com>



NPS Wildand Fire Risk Assessment - Facility Assessment

For more information visit <https://wildfire-risk-assessments-nifc.hub.arcgis.com>

Facility: B-0661-N Metal Storage Building, Boneyard East

Unit - Location: ROMO - Beaver Meadows
FMSS ID: 30427
Field Crew: Dave Frey
Last Site Visit Date: 12/19/2013

Rating: Low
Protection Level : Avoid
Local ID: [Local_ID]
Lat(WGS84): 40° 21.72' Long(WGS84): -105° 34.004'



D.jpg



C.jpg



B.jpg



A.jpg



NPS Wildand Fire Risk Assessment - Facility Assessment

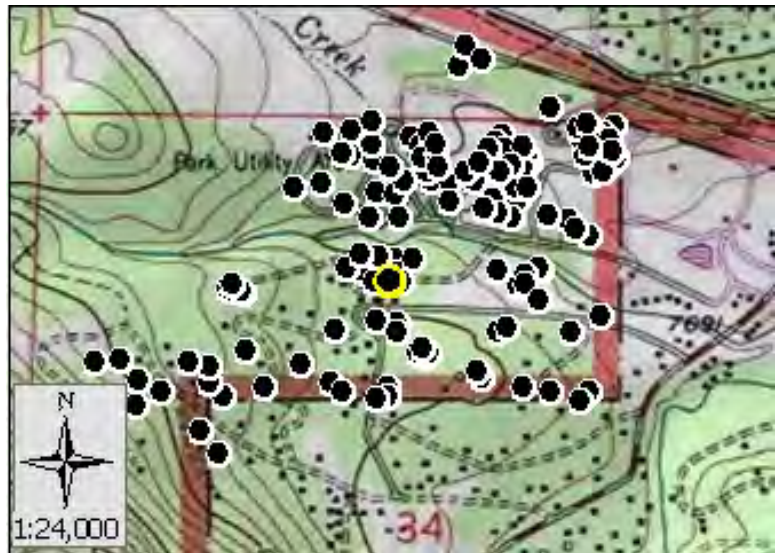
For more information visit <https://wildfire-risk-assessments-nifc.hub.arcgis.com>

Facility: Q-0126-N S 2-Bedroom House, Sundance Cr 00000126

Unit - Location: ROMO - Beaver Meadows
FMSS ID: 30278
Structure Type: Building
Structure Use: Residence
Owner: NPS
Field Crew: Dave Frey
Last Site Visit Date: 12/3/2013

Rating: Moderate
Protection Level : Full
Resources of Concern Present? Unknown
Occupied? Yes
Local ID: [Local_ID]
In a Community? Yes - Sundance circle
Lat(WGS84): 40° 21.7284' **Long(WGS84):** -105° 33.7587'

Primary Access: Road
Ingress/Egress: Two or more roads in/out
Access Width: 1.5 lanes (>18ft)
Access Condition: Surfaced-paved, grade<5%
Bridge Condition: None/nonflammable,load limit will not limit response
Access & Turnarounds: Access is <300 ft from facility w/turnaround
Facility Number/Sign: Marked and clearly visible
Defensible Space: >100ft treated
Fuel Load (w/in 300 ft): Light
Fuel Type (w/in 300ft): Shrub or timber
Topography (w/in 300ft): Slope 5% to 20%
Roof Material: Combination of fire resitant and combustible
Siding Material: Wood or open sided
Foundation: Closed, < 6in masonry exposed
Fences/Decks: None or noncombustible
Firewood: None
Propane Tanks:
Water Supply: Pressurized hydrant(s) or fixed sprinkler system
Overhead Hazards: No overhead hazards
Safety Zones: Potential safety zone(s) in area
Additional Obstacles: Hazmat, UXO,etc. , PLEASE COMMENT
Triage Category:
Hazmat:
Assessment Comments:



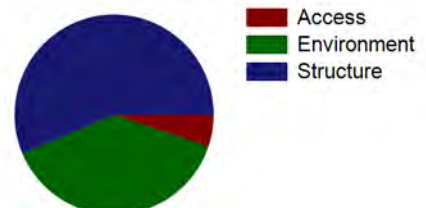
Score: 45
Rating: Moderate



Asset Priority Index (API):
62



Factors Driving the Ratings





NPS Wildand Fire Risk Assessment - Facility Assessment

For more information visit <https://wildfire-risk-assessments-nifc.hub.arcgis.com>

Facility: Q-0126-N S 2-Bedroom House, Sundance Cr 00000126

Unit - Location: ROMO - Beaver Meadows
FMSS ID: 30278
Field Crew: Dave Frey
Last Site Visit Date: 12/3/2013

Rating: Moderate
Protection Level : Full
Local ID: [Local_ID]
Lat(WGS84): 40° 21.7284' Long(WGS84): -105° 33.7587'



D.jpg



C.jpg



B.jpg



A.jpg



NPS Wildand Fire Risk Assessment - Facility Assessment

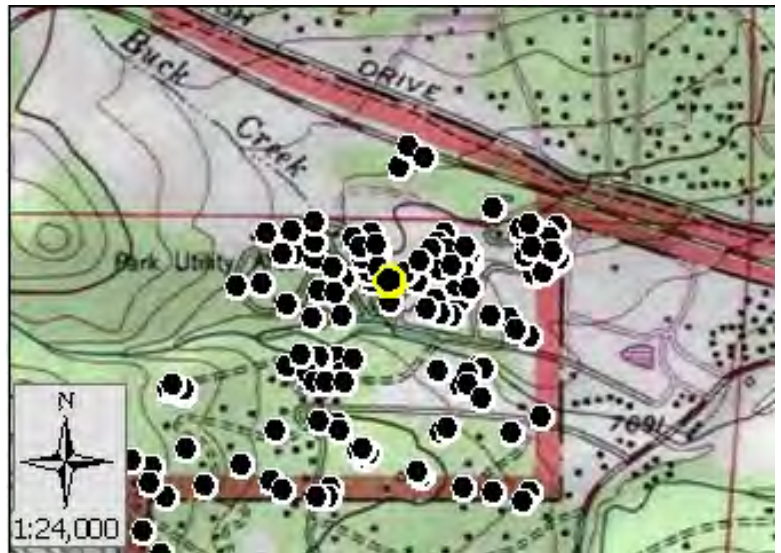
For more information visit <https://wildfire-risk-assessments-nifc.hub.arcgis.com>

Facility: B-0024-H McLaren Hall (Annex)

Unit - Location: ROMO - Beaver Meadows
FMSS ID: 25917
Structure Type: Building
Structure Use: Admin
Owner: NPS
Field Crew: Dave Frey
Last Site Visit Date: 12/14/2013

Rating: Moderate
Protection Level : Not Designated
Resources of Concern Present? Unknown
Occupied? Yes
Local ID: [Local_ID]
In a Community? Yes - Maintenance area
Lat(WGS84): 40° 21.8425' **Long(WGS84):** -105° 33.671'

Primary Access: Road
Ingress/Egress: Two or more roads in/out
Access Width: 1.5 lanes (>18ft)
Access Condition: Surfaced-paved, grade<5%
Bridge Condition: None/nonflammable,load limit will not limit response
Access & Turnarounds: Access is <300 ft from facility w/turnaround
Facility Number/Sign: Marked and clearly visible
Defensible Space: >100ft treated
Fuel Load (w/in 300 ft): Light
Fuel Type (w/in 300ft): Shrub or timber
Topography (w/in 300ft): Slope <5%
Roof Material: Combustible or no roof
Siding Material: Wood or open sided
Foundation: Closed, 6in to 30in masonry exposed
Fences/Decks: None or noncombustible
Firewood: None
Propane Tanks:
Water Supply: Pressurized hydrant(s) or fixed sprinkler system
Overhead Hazards: No overhead hazards
Safety Zones: Potential safety zone(s) in area
Additional Obstacles: Hazmat, UXO,etc. , PLEASE COMMENT
Triage Category:
Hazmat:
Assessment Comments:



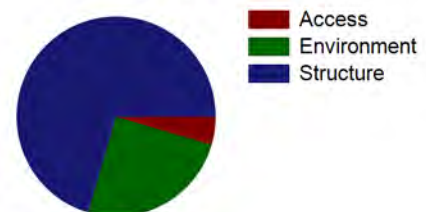
Score: 50
Rating: Moderate



Asset Priority Index (API):
61



Factors Driving the Ratings





NPS Wildand Fire Risk Assessment - Facility Assessment

For more information visit <https://wildfire-risk-assessments-nifc.hub.arcgis.com>

Facility: B-1068-N Vault Toilet Upper Beaver Meadows Picnic

Unit - Location: ROMO - Beaver Meadows
FMSS ID: 25519
Structure Type: Toilet
Structure Use: Public
Owner: NPS
Field Crew: Dave Frey
Last Site Visit Date: 1/27/2014

Rating: High
Protection Level : Not Designated
Resources of Concern Present? Unknown
Occupied? No
Local ID: [Local_ID]
In a Community? No
Lat(WGS84): 40° 22.3371' Long(WGS84): -105° 36.3784'

Primary Access: Road
Ingress/Egress: One roads in/out
Access Width: 1 lane (<18ft)
Access Condition: Other than all season
Bridge Condition: None/nonflammable,load limit will not limit response
Access & Turnarounds: Access is <300 ft from facility w/turnaround
Facility Number/Sign: None or not clearly visible
Defensible Space: <30 ft treated
Fuel Load (w/in 300 ft): Moderate
Fuel Type (w/in 300ft): Shrub or timber
Topography (w/in 300ft): Slope 21% to 30%
Roof Material: Combination of fire resitant and combustible
Siding Material: Wood or open sided
Foundation: Closed, >30in masonry exposed or N/A
Fences/Decks: None or noncombustible
Firewood: None
Propane Tanks: None
Water Supply: No reliable water source nearby
Overhead Hazards: No overhead hazards
Safety Zones: Potential safety zone(s) in area
Additional Obstacles: None
Triage Category:
Hazmat:
Assessment Comments:



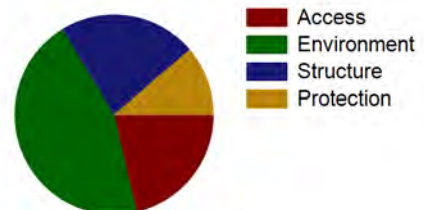
Score: 89
Rating: High



Asset Priority Index (API):
67



Factors Driving the Ratings





NPS Wildand Fire Risk Assessment - Facility Assessment

For more information visit <https://wildfire-risk-assessments-nifc.hub.arcgis.com>

Facility: Q-0458-N P 2-Bdrm House, Marmot Drive 00000458

Unit - Location: ROMO - Beaver Meadows
FMSS ID: 30423
Structure Type: Building
Structure Use: Residence
Owner: NPS
Field Crew: Dave Frey
Last Site Visit Date: 12/11/2013

Rating: Moderate
Protection Level : Full
Resources of Concern Present? Unknown
Occupied? Yes
Local ID: [Local_ID]
In a Community? Yes - Marmot Dr Residence loop
Lat(WGS84): 40° 21.8516' **Long(WGS84):** -105° 33.455'

Primary Access: Road
Ingress/Egress: Two or more roads in/out
Access Width: 1.5 lanes (>18ft)
Access Condition: Surfaced-paved, grade<5%
Bridge Condition: None/nonflammable,load limit will not limit response
Access & Turnarounds: Access is <300 ft from facility w/turnaround
Facility Number/Sign: Marked and clearly visible
Defensible Space: >100ft treated
Fuel Load (w/in 300 ft): Light
Fuel Type (w/in 300ft): Shrub or timber
Topography (w/in 300ft): Slope 5% to 20%
Roof Material: Combination of fire resitant and combustible
Siding Material: Wood or open sided
Foundation: Closed, 6in to 30in masonry exposed
Fences/Decks: None or noncombustible
Firewood: 5ft to 30ft from facility
Propane Tanks:
Water Supply: Pressurized hydrant(s) or fixed sprinkler system
Overhead Hazards: No overhead hazards
Safety Zones: Potential safety zone(s) in area
Additional Obstacles: Hazmat, UXO,etc. , PLEASE COMMENT
Triage Category:
Hazmat:
Assessment Comments:



● Facility
■ NPS Boundary



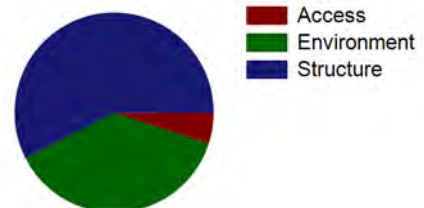
Score: 46
Rating: Moderate



Asset Priority Index (API):
62



Factors Driving the Ratings





NPS Wildand Fire Risk Assessment - Facility Assessment

For more information visit <https://wildfire-risk-assessments-nifc.hub.arcgis.com>

Facility: Q-0458-N P 2-Bdrm House, Marmot Drive 00000458

Unit - Location: ROMO - Beaver Meadows
FMSS ID: 30423
Field Crew: Dave Frey
Last Site Visit Date: 12/11/2013

Rating: Moderate
Protection Level : Full
Local ID: [Local_ID]
Lat(WGS84): 40° 21.8516' Long(WGS84): -105° 33.455'



D.jpg



C.jpg



B.jpg



A.jpg



NPS Wildand Fire Risk Assessment - Facility Assessment

For more information visit <https://wildfire-risk-assessments-nifc.hub.arcgis.com>

Facility: Q-0715-N S 3-Bedroom House, Luby 00000715

Unit - Location: ROMO - Beaver Meadows
FMSS ID: 30951
Structure Type: Building
Structure Use: Residence
Owner: NPS
Field Crew: Dave Frey
Last Site Visit Date: 1/6/2014

Rating: Low
Protection Level : Full
Resources of Concern Present? Unknown
Occupied? Yes
Local ID: [Local_ID]
In a Community? Yes - Beaver Meadows East Residential Area
Lat(WGS84): 40° 22.3085' **Long(WGS84):** -105° 34.3588'

Primary Access: Road
Ingress/Egress: One roads in/out
Access Width: 1.5 lanes (>18ft)
Access Condition: Non-surfaced- gravel,dirt,grade>5%
Bridge Condition: None/nonflammable,load limit will not limit response
Access & Turnarounds: Access is <300 ft from facility w/o turnaround
Facility Number/Sign: None or not clearly visible
Defensible Space: >100ft treated
Fuel Load (w/in 300 ft): Light
Fuel Type (w/in 300ft): Shrub or timber
Topography (w/in 300ft): Slope 5% to 20%
Roof Material: Combination of fire resitant and combustible
Siding Material: Wood or open sided
Foundation: Open or deck
Fences/Decks: None or noncombustible
Firewood: None
Propane Tanks:
Water Supply: No reliable water source nearby
Overhead Hazards: No overhead hazards
Safety Zones: Potential safety zone(s) in area
Additional Obstacles: None
Triage Category:
Hazmat:
Assessment Comments: Seasonal housing



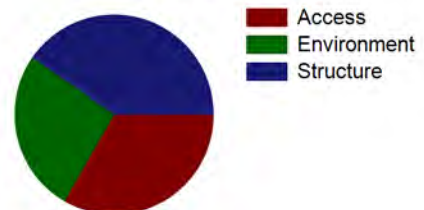
Score: 38
Rating: Low



Asset Priority Index (API):
62



Factors Driving the Ratings





NPS Wildand Fire Risk Assessment - Facility Assessment

For more information visit <https://wildfire-risk-assessments-nifc.hub.arcgis.com>

Facility: Q-0715-N S 3-Bedroom House, Luby 00000715

Unit - Location: ROMO - Beaver Meadows
FMSS ID: 30951
Field Crew: Dave Frey
Last Site Visit Date: 1/6/2014

Rating: Low
Protection Level : Full
Local ID: [Local_ID]
Lat(WGS84): 40° 22.3085' Long(WGS84): -105° 34.3588'



ROMO_30951_Q-0715-N S 3-Bedroom House, Luby 00000715_D.jpg



ROMO_30951_Q-0715-N S 3-Bedroom House, Luby 00000715_C.jpg



ROMO_30951_Q-0715-N S 3-Bedroom House, Luby 00000715_B.jpg



ROMO_30951_Q-0715-N S 3-Bedroom House, Luby 00000715_A-1.jpg



ROMO_30951_Q-0715-N S 3-Bedroom House, Luby 00000715_A.jpg



NPS Wildand Fire Risk Assessment - Facility Assessment

For more information visit <https://wildfire-risk-assessments-nifc.hub.arcgis.com>

Facility: **INHOLDER STRUCTURE**

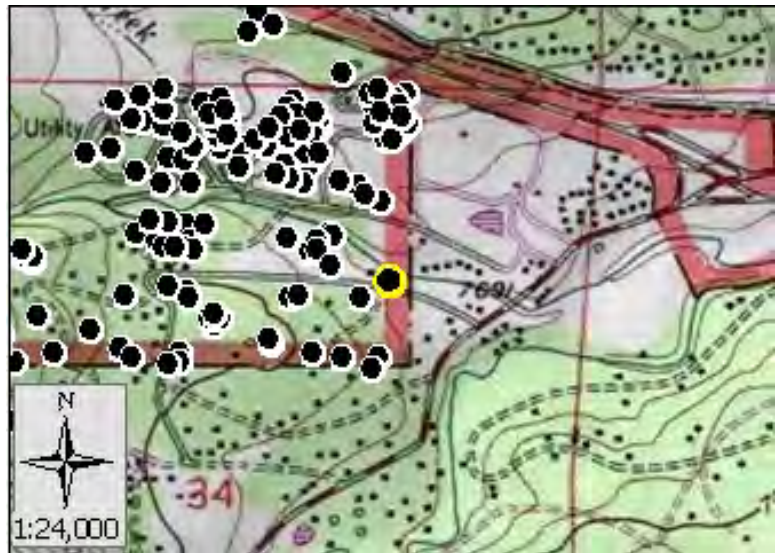
Unit - Location: ROMO - Beaver Meadows
FMSS ID:
Structure Type: Building
Structure Use: Private
Owner: Private
Field Crew:
Last Site Visit Date:

Rating: PVTNotSurveyed
Protection Level : Not Designated
Resources of Concern Present? Unknown
Occupied?
Local ID: [Local_ID]
In a Community? Yes - Headquarters
Lat(WGS84): 40° 21.6896' **Long(WGS84):** -105° 33.445'

Primary Access: Road
Ingress/Egress: Two or more roads in/out
Access Width: 1.5 lanes (>18ft)
Access Condition: Surfaced-paved, grade<5%
Bridge Condition: None/nonflammable,load limit will not limit response
Access & Turnarounds: Access is <300 ft from facility w/turnaround
Facility Number/Sign: Marked and clearly visible
Defensible Space: >100ft treated
Fuel Load (w/in 300 ft): Light
Fuel Type (w/in 300ft): Shrub or timber
Topography (w/in 300ft): Slope 5% to 20%
Roof Material:
Siding Material:
Foundation:
Fences/Decks:
Firewood:
Propane Tanks:
Water Supply: Pressurized hydrant(s) or fixed sprinkler system
Overhead Hazards: No overhead hazards
Safety Zones: Potential safety zone(s) in area
Additional Obstacles: Hazmat, UXO,etc. , PLEASE COMMENT
Triage Category:
Hazmat:
Assessment Comments:



● Facility
■ NPS Boundary



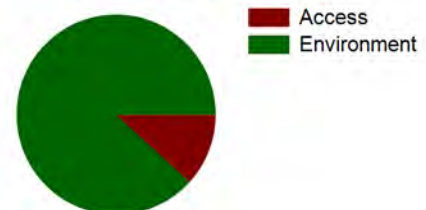
Score:
Rating: PVTNotSurveyed



Asset Priority Index (API):
N/A



Factors Driving the Ratings





NPS Wildand Fire Risk Assessment - Facility Assessment

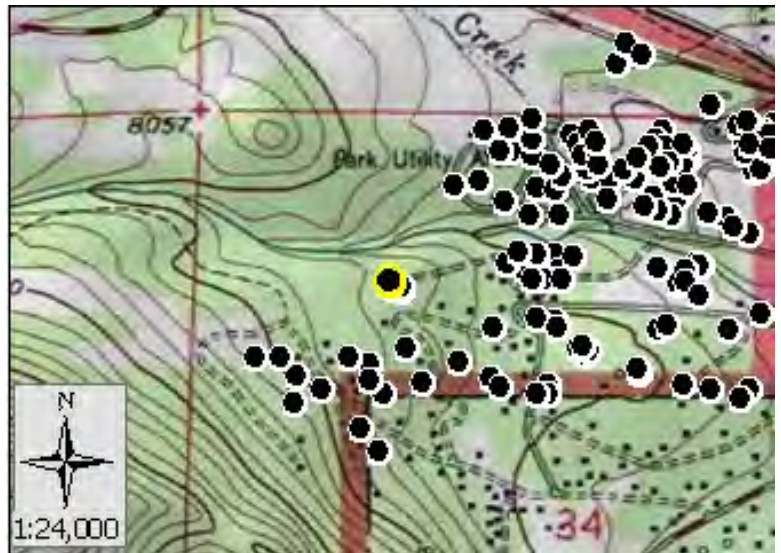
For more information visit <https://wildfire-risk-assessments-nifc.hub.arcgis.com>

Facility: B-1131-N Open Storage Near FMO

Unit - Location: ROMO - Beaver Meadows
FMSS ID: 91894
Structure Type: Building
Structure Use: Admin
Owner: NPS
Field Crew: Dave Frey
Last Site Visit Date: 12/19/2013

Rating: Moderate
Protection Level : Unknown
Resources of Concern Present? Unknown
Occupied? No
Local ID: [Local_ID]
In a Community? Yes - Headquarters
Lat(WGS84): 40° 21.7251' **Long(WGS84):** -105° 33.9977'

Primary Access: Road
Ingress/Egress: Two or more roads in/out
Access Width: 1.5 lanes (>18ft)
Access Condition: Surfaced-paved, grade<5%
Bridge Condition: None/nonflammable,load limit will not limit response
Access & Turnarounds: Access is <300 ft from facility w/turnaround
Facility Number/Sign: Marked and clearly visible
Defensible Space: >100ft treated
Fuel Load (w/in 300 ft): Moderate
Fuel Type (w/in 300ft): Shrub or timber
Topography (w/in 300ft): Slope 5% to 20%
Roof Material: Combination of fire resitant and combustible
Siding Material: Wood or open sided
Foundation: Open or deck
Fences/Decks: None or noncombustible
Firewood: Adjacent to/under deck of facility
Propane Tanks:
Water Supply: Pressurized hydrant(s) or fixed sprinkler system
Overhead Hazards: No overhead hazards
Safety Zones: Potential safety zone(s) in area
Additional Obstacles: Hazmat, UXO,etc. , PLEASE COMMENT
Triage Category:
Hazmat: This building is located inside the park bone yard with various unknown hazardous material materials stored here including flammable material
Assessment Comments:



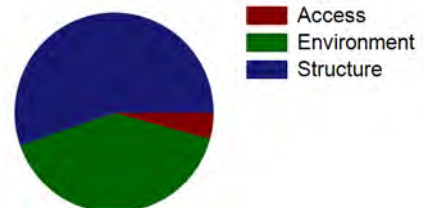
Score: 53
Rating: Moderate



Asset Priority Index (API):
13



Factors Driving the Ratings





NPS Wildand Fire Risk Assessment - Facility Assessment

For more information visit <https://wildfire-risk-assessments-nifc.hub.arcgis.com>

Facility: B-1131-N Open Storage Near FMO

Unit - Location: ROMO - Beaver Meadows
FMSS ID: 91894
Field Crew: Dave Frey
Last Site Visit Date: 12/19/2013

Rating: Moderate
Protection Level : Unknown
Local ID: [Local_ID]
Lat(WGS84): 40° 21.7251' Long(WGS84): -105° 33.9977'



D.jpg



C.jpg



B.jpg



A-2.jpg



A-1.jpg



NPS Wildand Fire Risk Assessment - Facility Assessment

For more information visit <https://wildfire-risk-assessments-nifc.hub.arcgis.com>

Facility: B-0071-H Garage, Double, Marmot Dr

Unit - Location: ROMO - Beaver Meadows
FMSS ID: 27346
Structure Type: Building
Structure Use: Admin
Owner: NPS
Field Crew: Dave Frey
Last Site Visit Date: 12/11/2013

Rating: Low
Protection Level : Full
Resources of Concern Present? Unknown
Occupied? No
Local ID: [Local_ID]
In a Community? Yes - Marmot Dr Residence loop
Lat(WGS84): 40° 21.9052' **Long(WGS84):** -105° 33.4236'

Primary Access: Road
Ingress/Egress: Two or more roads in/out
Access Width: 1.5 lanes (>18ft)
Access Condition: Surfaced-paved, grade<5%
Bridge Condition: None/nonflammable,load limit will not limit response
Access & Turnarounds: Access is <300 ft from facility w/turnaround
Facility Number/Sign: Marked and clearly visible
Defensible Space: >100ft treated
Fuel Load (w/in 300 ft): Light
Fuel Type (w/in 300ft): Shrub or timber
Topography (w/in 300ft): Slope <5%
Roof Material: Combination of fire resitant and combustible
Siding Material: Wood or open sided
Foundation: Closed, 6in to 30in masonry exposed
Fences/Decks: None or noncombustible
Firewood: None
Propane Tanks:
Water Supply: Pressurized hydrant(s) or fixed sprinkler system
Overhead Hazards: No overhead hazards
Safety Zones: Potential safety zone(s) in area
Additional Obstacles: Hazmat, UXO,etc. , PLEASE COMMENT
Triage Category:
Hazmat: Household hazmat
Assessment Comments:



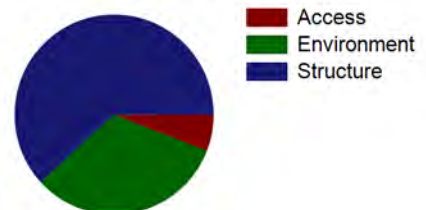
Score: 40
Rating: Low



Asset Priority Index (API):
57



Factors Driving the Ratings





NPS Wildand Fire Risk Assessment - Facility Assessment

For more information visit <https://wildfire-risk-assessments-nifc.hub.arcgis.com>

Facility: B-0071-H Garage, Double, Marmot Dr

Unit - Location: ROMO - Beaver Meadows
FMSS ID: 27346
Field Crew: Dave Frey
Last Site Visit Date: 12/11/2013

Rating: Low
Protection Level : Full
Local ID: [Local_ID]
Lat(WGS84): 40° 21.9052' Long(WGS84): -105° 33.4236'



D.jpg



C.jpg



B.jpg



A.jpg



NPS Wildand Fire Risk Assessment - Facility Assessment

For more information visit <https://wildfire-risk-assessments-nifc.hub.arcgis.com>

Facility: B-1074-N BME Kiosk North

Unit - Location: ROMO - Beaver Meadows
FMSS ID: 25522
Structure Type: Building
Structure Use: Admin
Owner: NPS
Field Crew: Dave Frey
Last Site Visit Date:

Rating: Low
Protection Level : Full
Resources of Concern Present? Unknown
Occupied? Yes
Local ID: [Local_ID]
In a Community? Yes - Beaver Meadows Entrance Station
Lat(WGS84): 40° 21.989' **Long(WGS84):** -105° 34.8677'

Primary Access: Road
Ingress/Egress: Two or more roads in/out
Access Width: 2 lanes (>24ft)
Access Condition: Surfaced-paved, grade>5%
Bridge Condition: None/nonflammable,load limit will not limit response
Access & Turnarounds: Access is <300 ft from facility w/turnaround
Facility Number/Sign: Marked and clearly visible
Defensible Space: >100ft treated
Fuel Load (w/in 300 ft): Light
Fuel Type (w/in 300ft): Grass,shrub,hardwood litter
Topography (w/in 300ft): Slope <5%
Roof Material: Noncombustible or not applicable
Siding Material: Wood or open sided
Foundation: Closed, >30in masonry exposed or N/A
Fences/Decks: None or noncombustible
Firewood: None
Propane Tanks:
Water Supply: No reliable water source nearby
Overhead Hazards: No overhead hazards
Safety Zones: Potential safety zone(s) in area
Additional Obstacles: None
Triage Category:
Hazmat:
Assessment Comments:



● Facility
■ NPS Boundary



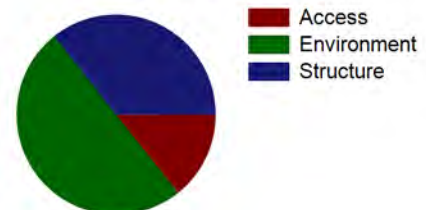
Score: 24
Rating: Low



Asset Priority Index (API):
55



Factors Driving the Ratings





NPS Wildand Fire Risk Assessment - Facility Assessment

For more information visit <https://wildfire-risk-assessments-nifc.hub.arcgis.com>

Facility: B-1074-N BME Kiosk North

Unit - Location: ROMO - Beaver Meadows
FMSS ID: 25522
Field Crew: Dave Frey
Last Site Visit Date:

Rating: Low
Protection Level : Full
Local ID: [Local_ID]
Lat(WGS84): 40° 21.989' Long(WGS84): -105° 34.8677'



_ROMO_25522_B-1074-N BME Kiosk North_x.jpg



_ROMO_25522_B-1074-N BME Kiosk North_x.jpg



NPS Wildand Fire Risk Assessment - Facility Assessment

For more information visit <https://wildfire-risk-assessments-nifc.hub.arcgis.com>

Facility: B-1076-N BME Kiosk South

Unit - Location: ROMO - Beaver Meadows
FMSS ID: 25520
Structure Type: Building
Structure Use: Admin
Owner: NPS
Field Crew: Dave Frey
Last Site Visit Date:

Rating: Low
Protection Level : Full
Resources of Concern Present? Unknown
Occupied? Yes
Local ID: [Local_ID]
In a Community? Yes - Beaver Meadows Entrance Station
Lat(WGS84): 40° 21.9831' **Long(WGS84):** -105° 34.8624'

Primary Access: Road
Ingress/Egress: Two or more roads in/out
Access Width: 2 lanes (>24ft)
Access Condition: Surfaced-paved, grade>5%
Bridge Condition: None/nonflammable,load limit will not limit response
Access & Turnarounds: Access is <300 ft from facility w/turnaround
Facility Number/Sign: Marked and clearly visible
Defensible Space: >100ft treated
Fuel Load (w/in 300 ft): Light
Fuel Type (w/in 300ft): Grass,shrub,hardwood litter
Topography (w/in 300ft): Slope <5%
Roof Material: Noncombustible or not applicable
Siding Material: Wood or open sided
Foundation: Closed, >30in masonry exposed or N/A
Fences/Decks: None or noncombustible
Firewood: None
Propane Tanks:
Water Supply: No reliable water source nearby
Overhead Hazards: No overhead hazards
Safety Zones: Potential safety zone(s) in area
Additional Obstacles: None
Triage Category:
Hazmat:
Assessment Comments:



● Facility
■ NPS Boundary

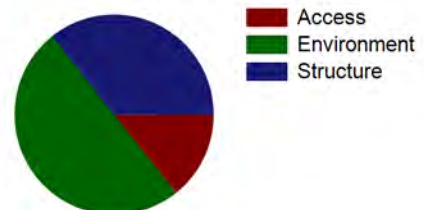
Score: 24
Rating: Low



Asset Priority Index (API):
55



Factors Driving the Ratings





NPS Wildand Fire Risk Assessment - Facility Assessment

For more information visit <https://wildfire-risk-assessments-nifc.hub.arcgis.com>

Facility: B-1076-N BME Kiosk South

Unit - Location: ROMO - Beaver Meadows
FMSS ID: 25520
Field Crew: Dave Frey
Last Site Visit Date:

Rating: Low
Protection Level : Full
Local ID: [Local_ID]
Lat(WGS84): 40° 21.9831' Long(WGS84): -105° 34.8624'



_ROMO_25520_B-1076-N BME Kiosk South_x.jpg



_ROMO_25520_B-1076-N BME Kiosk South_x.jpg



NPS Wildand Fire Risk Assessment - Facility Assessment

For more information visit <https://wildfire-risk-assessments-nifc.hub.arcgis.com>

Facility: Drinking water supply

Unit - Location: ROMO - Beaver Meadows
FMSS ID:
Structure Type: Building
Structure Use: Admin
Owner: NPS
Field Crew: Dave Frey
Last Site Visit Date: 1/6/2014

Rating: Moderate
Protection Level : Full
Resources of Concern Present? Unknown
Occupied? No
Local ID: [Local_ID]
In a Community? Yes - Beaver Meadows East Residential Area
Lat(WGS84): 40° 22.4567' **Long(WGS84):** -105° 34.3366'

Primary Access: Road
Ingress/Egress: One roads in/out
Access Width: 1.5 lanes (>18ft)
Access Condition: Non-surfaced- gravel,dirt,grade>5%
Bridge Condition: None/nonflammable,load limit will not limit response
Access & Turnarounds: Access is <300 ft from facility w/o turnaround
Facility Number/Sign: None or not clearly visible
Defensible Space: 30 ft treated
Fuel Load (w/in 300 ft): Moderate
Fuel Type (w/in 300ft): Shrub or timber
Topography (w/in 300ft): Slope 5% to 20%
Roof Material: Combination of fire resitant and combustible
Siding Material: Wood or open sided
Foundation: Closed, < 6in masonry exposed
Fences/Decks: None or noncombustible
Firewood: None
Propane Tanks:
Water Supply: No reliable water source nearby
Overhead Hazards: No overhead hazards
Safety Zones: Potential safety zone(s) in area
Additional Obstacles: None
Triage Category:
Hazmat:
Assessment Comments:



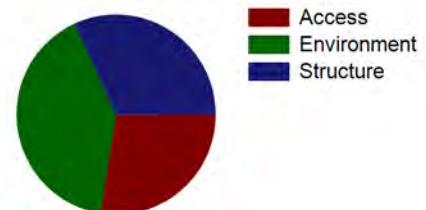
Score: 50
Rating: Moderate



Asset Priority Index (API):
N/A



Factors Driving the Ratings





NPS Wildand Fire Risk Assessment - Facility Assessment

For more information visit <https://wildfire-risk-assessments-nifc.hub.arcgis.com>

Facility: *Drinking water supply*

Unit - Location: ROMO - Beaver Meadows

FMSS ID:

Field Crew: Dave Frey

Last Site Visit Date: 1/6/2014

Rating: Moderate

Protection Level : Full

Local ID: [Local_ID]

Lat(WGS84): 40° 22.4567' Long(WGS84): -105° 34.3366'



ROMO__Drinking water supply_D.jpg



ROMO__Drinking water supply_C.jpg



ROMO__Drinking water supply_B.jpg



ROMO__Drinking water supply_A-1.jpg



ROMO__Drinking water supply_A.jpg



NPS Wildand Fire Risk Assessment - Facility Assessment

For more information visit <https://wildfire-risk-assessments-nifc.hub.arcgis.com>

Facility: **INHOLDER STRUCTURE**

Unit - Location: ROMO - Beaver Meadows

FMSS ID:

Structure Type: Building

Structure Use: Private

Owner: Private

Field Crew:

Last Site Visit Date:

Rating: PVTNotSurveyed

Protection Level : Not Designated

Resources of Concern Present? Unknown

Occupied?

Local ID: [Local_ID]

In a Community? Yes - Headquarters

Lat(WGS84): 40° 21.6713' **Long(WGS84):** -105° 33.491'

Primary Access: Road

Ingress/Egress: Two or more roads in/out

Access Width: 1.5 lanes (>18ft)

Access Condition: Surfaced-paved, grade<5%

Bridge Condition: None/nonflammable,load limit will not limit response

Access & Turnarounds: Access is <300 ft from facility w/turnaround

Facility Number/Sign: Marked and clearly visible

Defensible Space: >100ft treated

Fuel Load (w/in 300 ft): Light

Fuel Type (w/in 300ft): Shrub or timber

Topography (w/in 300ft): Slope 5% to 20%

Roof Material:

Siding Material:

Foundation:

Fences/Decks:

Firewood:

Propane Tanks:

Water Supply: Pressurized hydrant(s) or fixed sprinkler system

Overhead Hazards: No overhead hazards

Safety Zones: Potential safety zone(s) in area

Additional Obstacles: Hazmat, UXO,etc. , PLEASE COMMENT

Triage Category:

Hazmat:

Assessment Comments:



● Facility
■ NPS Boundary



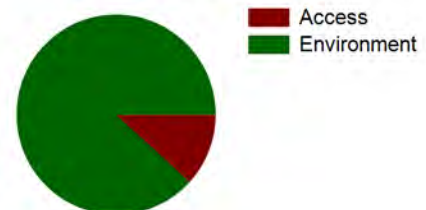
Score:
Rating: PVTNotSurveyed



Asset Priority Index (API):
N/A



Factors Driving the Ratings





NPS Wildand Fire Risk Assessment - Facility Assessment

For more information visit <https://wildfire-risk-assessments-nifc.hub.arcgis.com>

Facility: Q-0144-N P 3-Bdrm House, Alpine Circle 00000144

Unit - Location: ROMO - Beaver Meadows
FMSS ID: 30305
Structure Type: Building
Structure Use: Residence
Owner: NPS
Field Crew: Dave Frey
Last Site Visit Date: 12/18/2013

Rating: Moderate
Protection Level : Full
Resources of Concern Present? Unknown
Occupied? Yes
Local ID: [Local_ID]
In a Community? Yes - Alpine Loop
Lat(WGS84): 40° 21.897' **Long(WGS84):** -105° 33.8587'

Primary Access: Road
Ingress/Egress: Two or more roads in/out
Access Width: 1.5 lanes (>18ft)
Access Condition: Surfaced-paved, grade<5%
Bridge Condition: None/nonflammable,load limit will not limit response
Access & Turnarounds: Access is <300 ft from facility w/turnaround
Facility Number/Sign: Marked and clearly visible
Defensible Space: >100ft treated
Fuel Load (w/in 300 ft): Light
Fuel Type (w/in 300ft): Shrub or timber
Topography (w/in 300ft): Slope 5% to 20%
Roof Material: Combination of fire resitant and combustible
Siding Material: Wood or open sided
Foundation: Closed, < 6in masonry exposed
Fences/Decks: None or noncombustible
Firewood: None
Propane Tanks:
Water Supply: Pressurized hydrant(s) or fixed sprinkler system
Overhead Hazards: No overhead hazards
Safety Zones: Potential safety zone(s) in area
Additional Obstacles: Hazmat, UXO,etc. , PLEASE COMMENT
Triage Category:
Hazmat:
Assessment Comments:



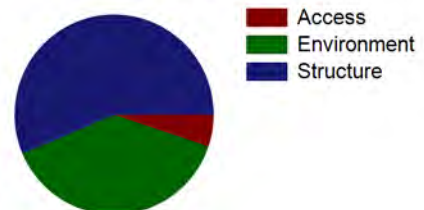
Score: 45
Rating: Moderate



Asset Priority Index (API):
62



Factors Driving the Ratings





NPS Wildand Fire Risk Assessment - Facility Assessment

For more information visit <https://wildfire-risk-assessments-nifc.hub.arcgis.com>

Facility: Q-0144-N P 3-Bdrm House, Alpine Circle 00000144

Unit - Location: ROMO - Beaver Meadows
FMSS ID: 30305
Field Crew: Dave Frey
Last Site Visit Date: 12/18/2013

Rating: Moderate
Protection Level : Full
Local ID: [Local_ID]
Lat(WGS84): 40° 21.897' Long(WGS84): -105° 33.8587'



D.jpg



C.jpg



B.jpg



A.jpg



NPS Wildand Fire Risk Assessment - Facility Assessment

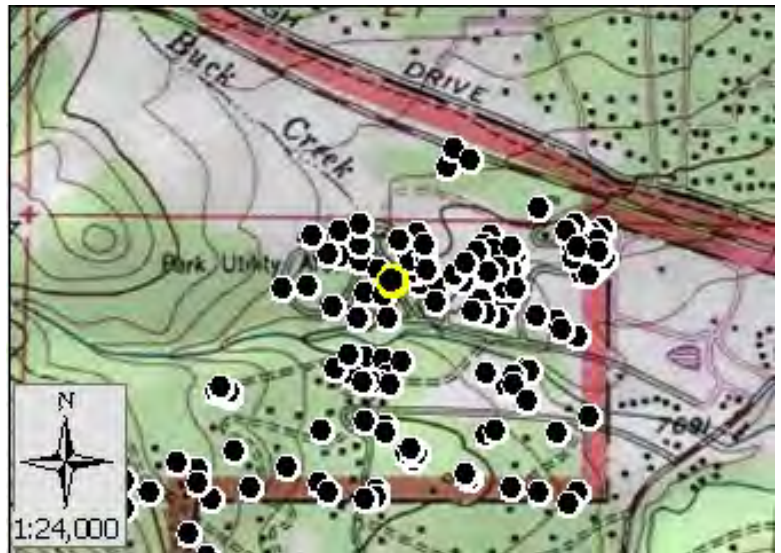
For more information visit <https://wildfire-risk-assessments-nifc.hub.arcgis.com>

Facility: Q-0428-N P 3-Bdrm House, Mills Drive 0000428

Unit - Location: ROMO - Beaver Meadows
FMSS ID: 30385
Structure Type: Building
Structure Use: Residence
Owner: NPS
Field Crew: Dave Frey
Last Site Visit Date: 12/18/2013

Rating: Moderate
Protection Level : Full
Resources of Concern Present? Unknown
Occupied? Yes
Local ID: [Local_ID]
In a Community? Yes - Alpine Loop
Lat(WGS84): 40° 21.8443' **Long(WGS84):** -105° 33.7409'

Primary Access: Road
Ingress/Egress: Two or more roads in/out
Access Width: 1.5 lanes (>18ft)
Access Condition: Surfaced-paved, grade<5%
Bridge Condition: None/nonflammable,load limit will not limit response
Access & Turnarounds: Access is <300 ft from facility w/turnaround
Facility Number/Sign: Marked and clearly visible
Defensible Space: >100ft treated
Fuel Load (w/in 300 ft): Light
Fuel Type (w/in 300ft): Shrub or timber
Topography (w/in 300ft): Slope 5% to 20%
Roof Material: Combination of fire resitant and combustible
Siding Material: Wood or open sided
Foundation: Closed, < 6in masonry exposed
Fences/Decks: None or noncombustible
Firewood: None
Propane Tanks:
Water Supply: Pressurized hydrant(s) or fixed sprinkler system
Overhead Hazards: No overhead hazards
Safety Zones: Potential safety zone(s) in area
Additional Obstacles: Hazmat, UXO,etc. , PLEASE COMMENT
Triage Category:
Hazmat:
Assessment Comments:



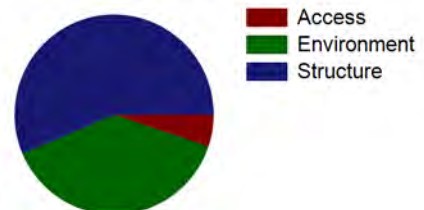
Score: 45
Rating: Moderate



Asset Priority Index (API):
62



Factors Driving the Ratings





NPS Wildand Fire Risk Assessment - Facility Assessment

For more information visit <https://wildfire-risk-assessments-nifc.hub.arcgis.com>

Facility: Q-0428-N P 3-Bdrm House, Mills Drive 00000428

Unit - Location: ROMO - Beaver Meadows
FMSS ID: 30385
Field Crew: Dave Frey
Last Site Visit Date: 12/18/2013

Rating: Moderate
Protection Level : Full
Local ID: [Local_ID]
Lat(WGS84): 40° 21.8443' Long(WGS84): -105° 33.7409'



D.jpg



C.jpg



B.jpg



A.jpg



NPS Wildand Fire Risk Assessment - Facility Assessment

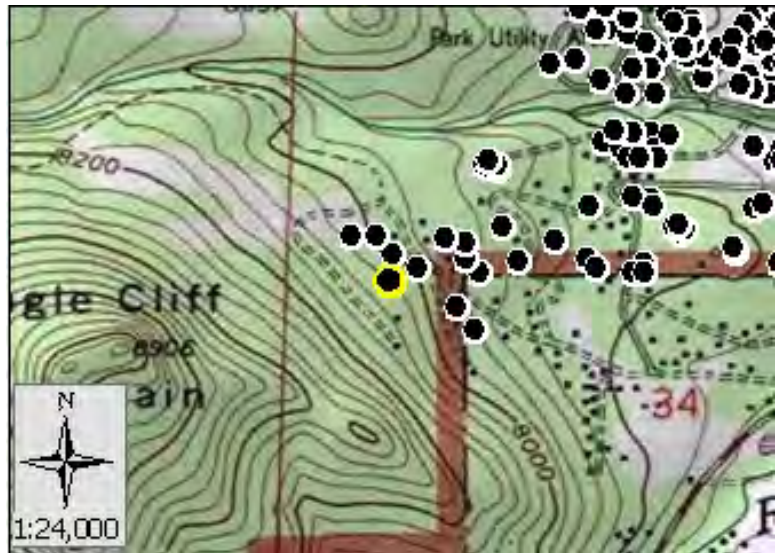
For more information visit <https://wildfire-risk-assessments-nifc.hub.arcgis.com>

Facility: **INHOLDER STRUCTURE**

Unit - Location: ROMO - Beaver Meadows
FMSS ID:
Structure Type: Building
Structure Use: Private
Owner: Private
Field Crew:
Last Site Visit Date:

Rating: PVTNotSurveyed
Protection Level : Not Designated
Resources of Concern Present? Unknown
Occupied?
Local ID: [Local_ID]
In a Community? Yes - Headquarters
Lat(WGS84): 40° 21.5867' **Long(WGS84):** -105° 34.1419'

Primary Access: Road
Ingress/Egress: Two or more roads in/out
Access Width: 1.5 lanes (>18ft)
Access Condition: Surfaced-paved, grade<5%
Bridge Condition: None/nonflammable,load limit will not limit response
Access & Turnarounds: Access is <300 ft from facility w/turnaround
Facility Number/Sign: Marked and clearly visible
Defensible Space: >100ft treated
Fuel Load (w/in 300 ft): Light
Fuel Type (w/in 300ft): Shrub or timber
Topography (w/in 300ft): Slope 5% to 20%
Roof Material:
Siding Material:
Foundation:
Fences/Decks:
Firewood:
Propane Tanks:
Water Supply: Pressurized hydrant(s) or fixed sprinkler system
Overhead Hazards: No overhead hazards
Safety Zones: Potential safety zone(s) in area
Additional Obstacles: Hazmat, UXO,etc. , PLEASE COMMENT
Triage Category:
Hazmat:
Assessment Comments:



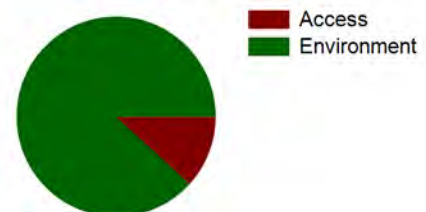
Score:
Rating: PVTNotSurveyed



Asset Priority Index (API):
N/A



Factors Driving the Ratings





NPS Wildand Fire Risk Assessment - Facility Assessment

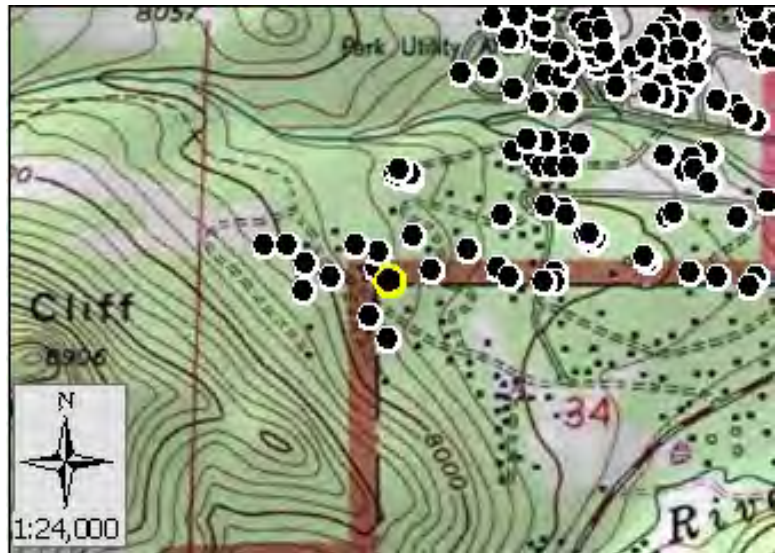
For more information visit <https://wildfire-risk-assessments-nifc.hub.arcgis.com>

Facility: **INHOLDER STRUCTURE**

Unit - Location: ROMO - Beaver Meadows
FMSS ID:
Structure Type: Building
Structure Use: Private
Owner: Private
Field Crew:
Last Site Visit Date:

Rating: PVTNotSurveyed
Protection Level : Not Designated
Resources of Concern Present? Unknown
Occupied?
Local ID: [Local_ID]
In a Community? Yes - Headquarters
Lat(WGS84): 40° 21.5971' **Long(WGS84):** -105° 34.0102'

Primary Access: Road
Ingress/Egress: Two or more roads in/out
Access Width: 1.5 lanes (>18ft)
Access Condition: Surfaced-paved, grade<5%
Bridge Condition: None/nonflammable,load limit will not limit response
Access & Turnarounds: Access is <300 ft from facility w/turnaround
Facility Number/Sign: Marked and clearly visible
Defensible Space: >100ft treated
Fuel Load (w/in 300 ft): Light
Fuel Type (w/in 300ft): Shrub or timber
Topography (w/in 300ft): Slope 5% to 20%
Roof Material:
Siding Material:
Foundation:
Fences/Decks:
Firewood:
Propane Tanks:
Water Supply: Pressurized hydrant(s) or fixed sprinkler system
Overhead Hazards: No overhead hazards
Safety Zones: Potential safety zone(s) in area
Additional Obstacles: Hazmat, UXO,etc. , PLEASE COMMENT
Triage Category:
Hazmat:
Assessment Comments:



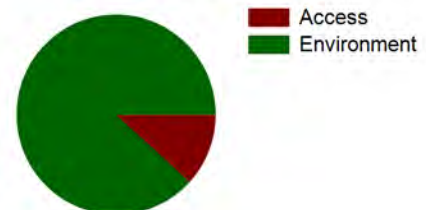
Score:
Rating: PVTNotSurveyed



Asset Priority Index (API):
N/A



Factors Driving the Ratings





NPS Wildand Fire Risk Assessment - Facility Assessment

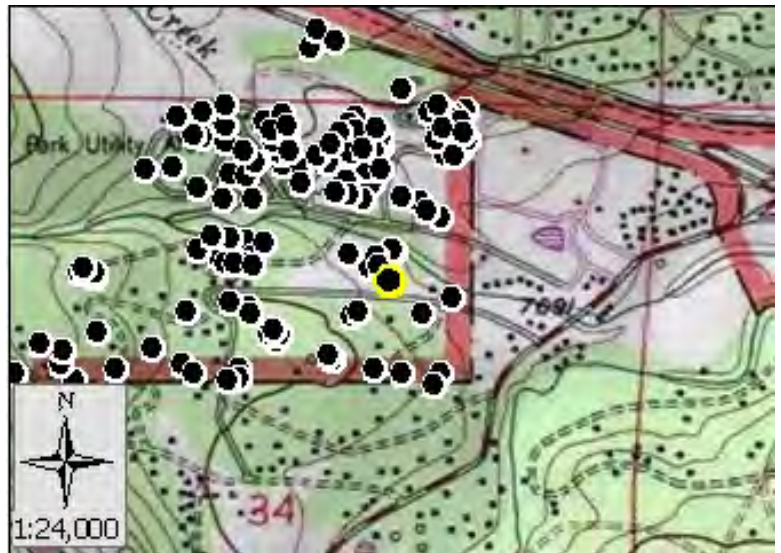
For more information visit <https://wildfire-risk-assessments-nifc.hub.arcgis.com>

Facility: B-0785-N Sewage Dump Station

Unit - Location: ROMO - Beaver Meadows
FMSS ID: 30650
Structure Type: Building
Structure Use: Admin
Owner: NPS
Field Crew: Dave Frey
Last Site Visit Date: 12/14/2013

Rating: Low
Protection Level : Full
Resources of Concern Present? Unknown
Occupied? No
Local ID: [Local_ID]
In a Community? Yes - Trails Maintenance Area
Lat(WGS84): 40° 21.7083' **Long(WGS84):** -105° 33.5367'

Primary Access: Road
Ingress/Egress: Two or more roads in/out
Access Width: 1.5 lanes (>18ft)
Access Condition: Surfaced-paved, grade<5%
Bridge Condition: None/nonflammable,load limit will not limit response
Access & Turnarounds: Access is <300 ft from facility w/turnaround
Facility Number/Sign: Marked and clearly visible
Defensible Space: >100ft treated
Fuel Load (w/in 300 ft): Light
Fuel Type (w/in 300ft): Grass,tundra,northern hardwood litter
Topography (w/in 300ft): Slope 5% to 20%
Roof Material: Combination of fire resitant and combustible
Siding Material: Rock, concrete, metal
Foundation: Closed, 6in to 30in masonry exposed
Fences/Decks: None or noncombustible
Firewood: None
Propane Tanks:
Water Supply: Pressurized hydrant(s) or fixed sprinkler system
Overhead Hazards: No overhead hazards
Safety Zones: Potential safety zone(s) in area
Additional Obstacles: Hazmat, UXO,etc. , PLEASE COMMENT
Triage Category:
Hazmat: Sewage facility
Assessment Comments:



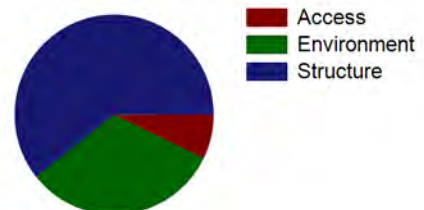
Score: 34
Rating: Low



Asset Priority Index (API):
55



Factors Driving the Ratings





NPS Wildand Fire Risk Assessment - Facility Assessment

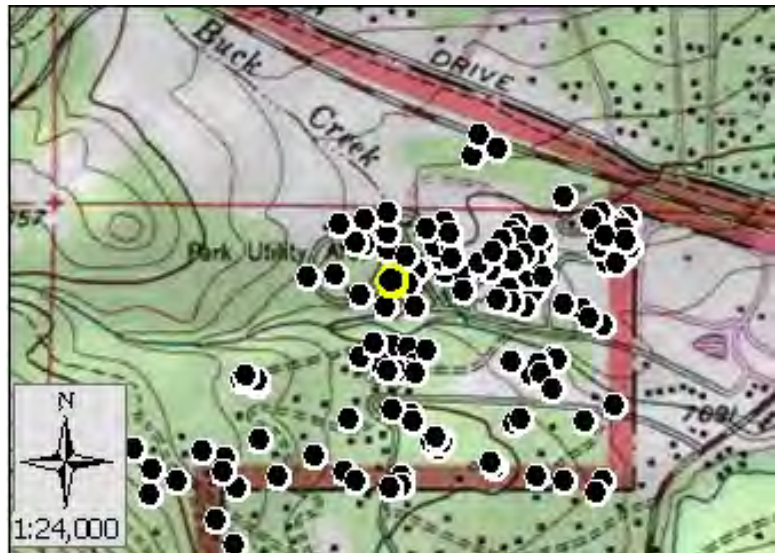
For more information visit <https://wildfire-risk-assessments-nifc.hub.arcgis.com>

Facility: Q-0045-H P 2-bedroom house, Thunder Lane 0000045

Unit - Location: ROMO - Beaver Meadows
FMSS ID: 25941
Structure Type: Building
Structure Use: Residence
Owner: NPS
Field Crew: Dave Frey
Last Site Visit Date: 12/18/2013

Rating: Moderate
Protection Level : Full
Resources of Concern Present? Unknown
Occupied? Yes
Local ID: [Local_ID]
In a Community? Yes - Alpine Loop
Lat(WGS84): 40° 21.831' **Long(WGS84):** -105° 33.7802'

Primary Access: Road
Ingress/Egress: Two or more roads in/out
Access Width: 1.5 lanes (>18ft)
Access Condition: Surfaced-paved, grade<5%
Bridge Condition: None/nonflammable,load limit will not limit response
Access & Turnarounds: Access is <300 ft from facility w/turnaround
Facility Number/Sign: Marked and clearly visible
Defensible Space: >100ft treated
Fuel Load (w/in 300 ft): Light
Fuel Type (w/in 300ft): Shrub or timber
Topography (w/in 300ft): Slope 5% to 20%
Roof Material: Combustible or no roof
Siding Material: Wood or open sided
Foundation: Closed, 6in to 30in masonry exposed
Fences/Decks: None or noncombustible
Firewood: 5ft to 30ft from facility
Propane Tanks:
Water Supply: Pressurized hydrant(s) or fixed sprinkler system
Overhead Hazards: No overhead hazards
Safety Zones: Potential safety zone(s) in area
Additional Obstacles: Hazmat, UXO,etc. , PLEASE COMMENT
Triage Category:
Hazmat:
Assessment Comments:



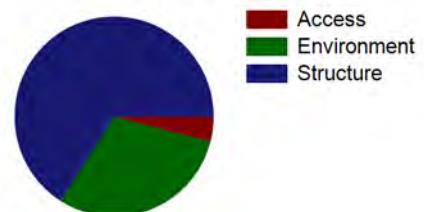
Score: 56
Rating: Moderate



Asset Priority Index (API):
56



Factors Driving the Ratings





NPS Wildand Fire Risk Assessment - Facility Assessment

For more information visit <https://wildfire-risk-assessments-nifc.hub.arcgis.com>

Facility: Q-0045-H P 2-bedroom house, Thunder Lane 0000045

Unit - Location: ROMO - Beaver Meadows
FMSS ID: 25941
Field Crew: Dave Frey
Last Site Visit Date: 12/18/2013

Rating: Moderate
Protection Level : Full
Local ID: [Local_ID]
Lat(WGS84): 40° 21.831' Long(WGS84): -105° 33.7802'



D.jpg



C.jpg



B.jpg



A.jpg



NPS Wildand Fire Risk Assessment - Facility Assessment

For more information visit <https://wildfire-risk-assessments-nifc.hub.arcgis.com>

Facility: B-0808-N Garage by #714, Bierstadt Lane

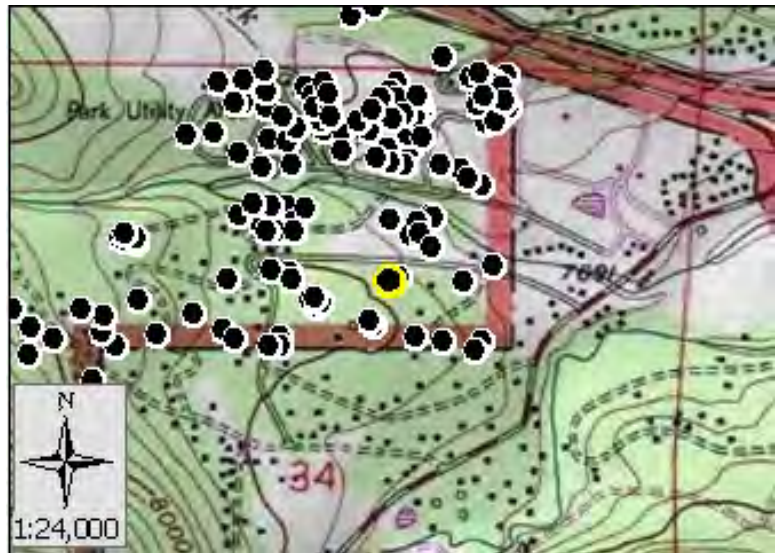
Unit - Location: ROMO - Beaver Meadows
FMSS ID: 30652
Structure Type: Building
Structure Use: Admin
Owner: NPS
Field Crew: Dave Frey
Last Site Visit Date: 12/18/2013

Rating: Moderate
Protection Level : Full
Resources of Concern Present? Unknown
Occupied? No
Local ID: [Local_ID]
In a Community? Yes - Headquarters
Lat(WGS84): 40° 21.6701' **Long(WGS84):** -105° 33.5982'

Primary Access: Road
Ingress/Egress: Two or more roads in/out
Access Width: 1.5 lanes (>18ft)
Access Condition: Surfaced-paved, grade<5%
Bridge Condition: None/nonflammable,load limit will not limit response
Access & Turnarounds: Access is <300 ft from facility w/turnaround
Facility Number/Sign: Marked and clearly visible
Defensible Space: >100ft treated
Fuel Load (w/in 300 ft): Light
Fuel Type (w/in 300ft): Shrub or timber
Topography (w/in 300ft): Slope 5% to 20%
Roof Material: Combination of fire resitant and combustible
Siding Material: Wood or open sided
Foundation: Closed, < 6in masonry exposed
Fences/Decks: None or noncombustible
Firewood: None
Propane Tanks:
Water Supply: Pressurized hydrant(s) or fixed sprinkler system
Overhead Hazards: No overhead hazards
Safety Zones: Potential safety zone(s) in area
Additional Obstacles: Hazmat, UXO,etc. , PLEASE COMMENT
Triage Category:
Hazmat:
Assessment Comments:



● Facility
■ NPS Boundary



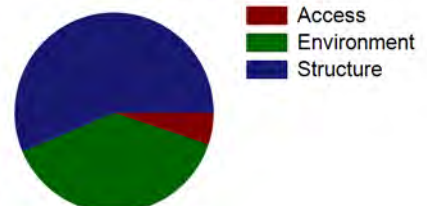
Score: 45
Rating: Moderate



Asset Priority Index (API):
15



Factors Driving the Ratings





NPS Wildand Fire Risk Assessment - Facility Assessment

For more information visit <https://wildfire-risk-assessments-nifc.hub.arcgis.com>

Facility: B-0808-N Garage by #714, Bierstadt Lane

Unit - Location: ROMO - Beaver Meadows
FMSS ID: 30652
Field Crew: Dave Frey
Last Site Visit Date: 12/18/2013

Rating: Moderate
Protection Level : Full
Local ID: [Local_ID]
Lat(WGS84): 40° 21.6701' Long(WGS84): -105° 33.5982'



D.jpg



C.jpg



B.jpg



A.jpg



NPS Wildand Fire Risk Assessment - Facility Assessment

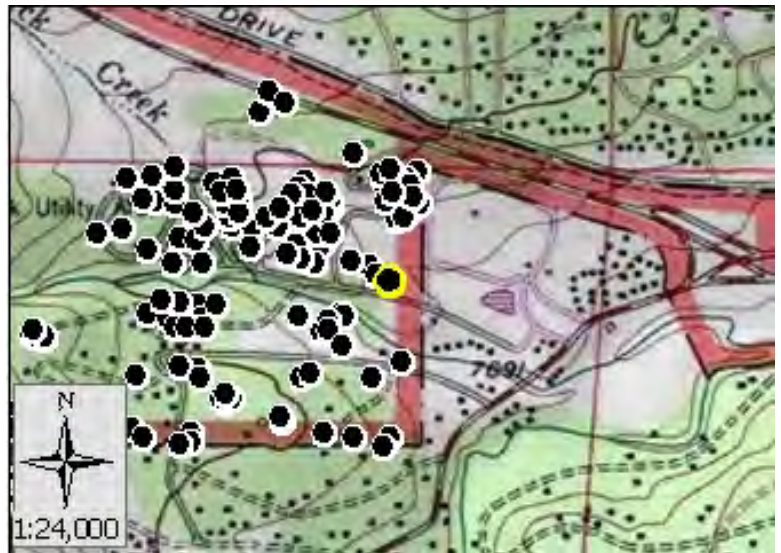
For more information visit <https://wildfire-risk-assessments-nifc.hub.arcgis.com>

Facility: IFOC

Unit - Location: ROMO - Beaver Meadows
FMSS ID: 98504
Structure Type: Building
Structure Use: Admin
Owner: NPS
Field Crew: Dale Loper
Last Site Visit Date: 12/3/2013

Rating: Low
Protection Level : Full
Resources of Concern Present? Unknown
Occupied? Yes
Local ID: [Local_ID]
In a Community? Yes - Maintenance area
Lat(WGS84): 40° 21.7805' **Long(WGS84):** -105° 33.4622'

Primary Access: Road
Ingress/Egress: Two or more roads in/out
Access Width: 1.5 lanes (>18ft)
Access Condition: Surfaced-paved, grade<5%
Bridge Condition: None/nonflammable,load limit will not limit response
Access & Turnarounds: Access is <300 ft from facility w/turnaround
Facility Number/Sign: Marked and clearly visible
Defensible Space: >100ft treated
Fuel Load (w/in 300 ft): Moderate
Fuel Type (w/in 300ft): Grass,shrub,hardwood litter
Topography (w/in 300ft): Slope <5%
Roof Material: Noncombustible or not applicable
Siding Material: Rock, concrete, metal
Foundation: Closed, >30in masonry exposed or N/A
Fences/Decks: None or noncombustible
Firewood: None
Propane Tanks:
Water Supply: Pressurized hydrant(s) or fixed sprinkler system
Overhead Hazards: No overhead hazards
Safety Zones: Potential safety zone(s) in area
Additional Obstacles: Hazmat, UXO,etc. , PLEASE COMMENT
Triage Category:
Hazmat:
Assessment Comments:



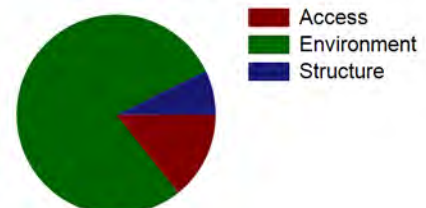
Score: 20
Rating: Low



Asset Priority Index (API):
88



Factors Driving the Ratings





NPS Wildand Fire Risk Assessment - Facility Assessment

For more information visit <https://wildfire-risk-assessments-nifc.hub.arcgis.com>

Facility: IFOC

Unit - Location: ROMO - Beaver Meadows
FMSS ID: 98504
Field Crew: Dale Loper
Last Site Visit Date: 12/3/2013

Rating: Low
Protection Level : Full
Local ID: [Local_ID]
Lat(WGS84): 40° 21.7805' Long(WGS84): -105° 33.4622'

Recommended Treatments

Zone	Treatment Description	Pers Hours	Treatment Cycle	Treatment Priority	Treatment Status	Date Next Treatment Recommended	Equipment Description	Equip Qty
0	-	0		Unknown	Planned		-	



NPS Wildand Fire Risk Assessment - Facility Assessment

For more information visit <https://wildfire-risk-assessments-nifc.hub.arcgis.com>

Facility: IFOC

Unit - Location: ROMO - Beaver Meadows
FMSS ID: 98504
Field Crew: Dale Loper
Last Site Visit Date: 12/3/2013

Rating: Low
Protection Level : Full
Local ID: [Local_ID]
Lat(WGS84): 40° 21.7805' **Long(WGS84):** -105° 33.4622'



B.jpg



A.jpg



NPS Wildand Fire Risk Assessment - Facility Assessment

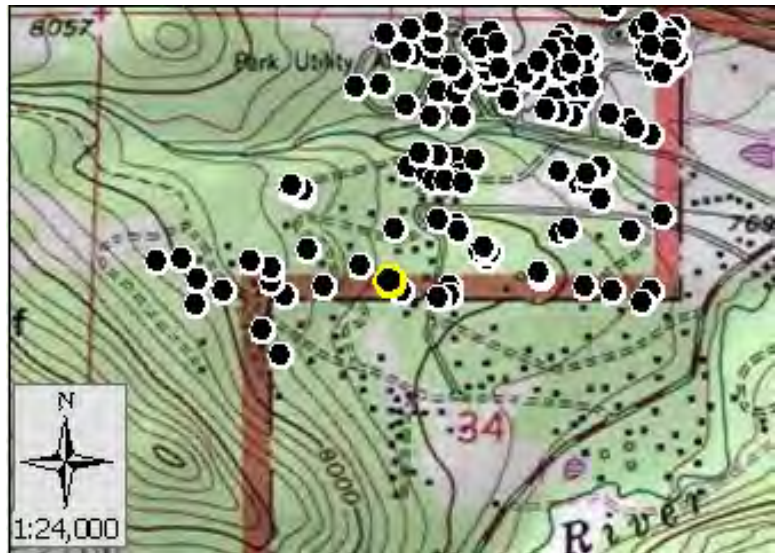
For more information visit <https://wildfire-risk-assessments-nifc.hub.arcgis.com>

Facility: B-0849-N Garage (Stiverson), Junco Lane

Unit - Location: ROMO - Beaver Meadows
FMSS ID: 30742
Structure Type: Building
Structure Use: Private
Owner: NPS
Field Crew: Dave Frey
Last Site Visit Date: 12/4/2013

Rating: Low
Protection Level : Full
Resources of Concern Present? Unknown
Occupied? No
Local ID: [Local_ID]
In a Community? Yes - Tortilla Flats
Lat(WGS84): 40° 21.614' **Long(WGS84):** -105° 33.8502'

Primary Access: Road
Ingress/Egress: Two or more roads in/out
Access Width: 1.5 lanes (>18ft)
Access Condition: Surfaced-paved, grade<5%
Bridge Condition: None/nonflammable,load limit will not limit response
Access & Turnarounds: Access is <300 ft from facility w/turnaround
Facility Number/Sign: Marked and clearly visible
Defensible Space: >100ft treated
Fuel Load (w/in 300 ft): Light
Fuel Type (w/in 300ft): Shrub or timber
Topography (w/in 300ft): Slope <5%
Roof Material: Combination of fire resitant and combustible
Siding Material: Wood or open sided
Foundation: Closed, 6in to 30in masonry exposed
Fences/Decks: None or noncombustible
Firewood: >30 ft from facility
Propane Tanks:
Water Supply: Pressurized hydrant(s) or fixed sprinkler system
Overhead Hazards: No overhead hazards
Safety Zones: Potential safety zone(s) in area
Additional Obstacles: Hazmat, UXO,etc. , PLEASE COMMENT
Triage Category:
Hazmat: Garage may contain household hazardous materials
Assessment Comments:



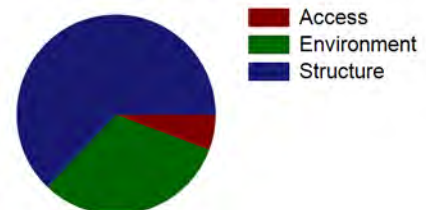
Score: 41
Rating: Low



Asset Priority Index (API):
13



Factors Driving the Ratings





NPS Wildand Fire Risk Assessment - Facility Assessment

For more information visit <https://wildfire-risk-assessments-nifc.hub.arcgis.com>

Facility: B-0849-N Garage (Stiverson), Junco Lane

Unit - Location: ROMO - Beaver Meadows
FMSS ID: 30742
Field Crew: Dave Frey
Last Site Visit Date: 12/4/2013

Rating: Low
Protection Level : Full
Local ID: [Local_ID]
Lat(WGS84): 40° 21.614' Long(WGS84): -105° 33.8502'



D.jpg



C.jpg



B.jpg



A.jpg



NPS Wildand Fire Risk Assessment - Facility Assessment

For more information visit <https://wildfire-risk-assessments-nifc.hub.arcgis.com>

Facility: Q-0698-H S 1-Bedroom House, Gillen 0000698

Unit - Location: ROMO - Beaver Meadows
FMSS ID: 30949
Structure Type: Building
Structure Use: Residence
Owner: NPS
Field Crew: Dave Frey
Last Site Visit Date: 1/6/2014

Rating: High
Protection Level : Full
Resources of Concern Present? Unknown
Occupied? Yes
Local ID: [Local_ID]
In a Community? Yes - Headquarters
Lat(WGS84): 40° 22.1725' **Long(WGS84):** -105° 34.3604'

Primary Access: Road
Ingress/Egress: One roads in/out
Access Width: 1 lane (<18ft)
Access Condition: Non-surfaced- gravel,dirt,grade<5%
Bridge Condition: None/nonflammable,load limit will not limit response
Access & Turnarounds: Access is <300 ft from facility w/turnaround
Facility Number/Sign: Marked and clearly visible
Defensible Space: >100ft treated
Fuel Load (w/in 300 ft): Moderate
Fuel Type (w/in 300ft): Shrub or timber
Topography (w/in 300ft): Slope 5% to 20%
Roof Material: Combustible or no roof
Siding Material: Wood or open sided
Foundation: Closed, 6in to 30in masonry exposed
Fences/Decks: None or noncombustible
Firewood: None
Propane Tanks: None
Water Supply: No reliable water source nearby
Overhead Hazards: No overhead hazards
Safety Zones: Potential safety zone(s) in area
Additional Obstacles: None
Triage Category:
Hazmat:
Assessment Comments:



● Facility
■ NPS Boundary



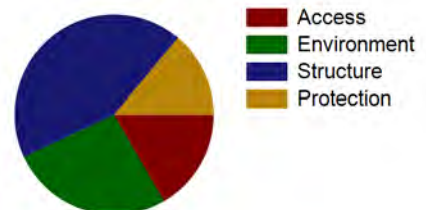
Score: 72
Rating: High



Asset Priority Index (API):
56



Factors Driving the Ratings





NPS Wildand Fire Risk Assessment - Facility Assessment

For more information visit <https://wildfire-risk-assessments-nifc.hub.arcgis.com>

Facility: Q-0698-H S 1-Bedroom House, Gillen 0000698

Unit - Location: ROMO - Beaver Meadows

FMSS ID: 30949

Field Crew: Dave Frey

Last Site Visit Date: 1/6/2014

Rating: High

Protection Level : Full

Local ID: [Local_ID]

Lat(WGS84): 40° 22.1725' Long(WGS84): -105° 34.3604'

Recommended Tactics

Triage Category	Tactic Description	Pers Hours	Equipment Description	Equip Qty
	Fuels reduction - During a wildfire needles need to be cleared from the gutters and ground fuels need to be cleared from around the structures. Depending on fire behavior and directions from the IC some trees could be felled to increase canopy spacing.	3.00	-	
	Handline -	120.00	-	
	Fuels reduction - During a wildfire needles need to be cleared from the gutters and ground fuels need to be cleared from around the structures. Depending on fire behavior and directions from the IC some trees could be felled to increase canopy spacing.	3.00	-	



NPS Wildand Fire Risk Assessment - Facility Assessment

For more information visit <https://wildfire-risk-assessments-nifc.hub.arcgis.com>

Facility: Q-0698-H S 1-Bedroom House, Gillen 00000698

Unit - Location: ROMO - Beaver Meadows
FMSS ID: 30949
Field Crew: Dave Frey
Last Site Visit Date: 1/6/2014

Rating: High
Protection Level : Full
Local ID: [Local_ID]
Lat(WGS84): 40° 22.1725' Long(WGS84): -105° 34.3604'



ROMO_30949_Q-0698-H S 1-Bedroom House, Gillen 00000698_D.jpg



ROMO_30949_Q-0698-H S 1-Bedroom House, Gillen 00000698_C.jpg



ROMO_30949_Q-0698-H S 1-Bedroom House, Gillen 00000698_B.jpg



ROMO_30949_Q-0698-H S 1-Bedroom House, Gillen 00000698_A-1.jpg



ROMO_30949_Q-0698-H S 1-Bedroom House, Gillen 00000698_A.jpg



NPS Wildand Fire Risk Assessment - Facility Assessment

For more information visit <https://wildfire-risk-assessments-nifc.hub.arcgis.com>

Facility: B-0612-N Volunteers-In-Parks Office

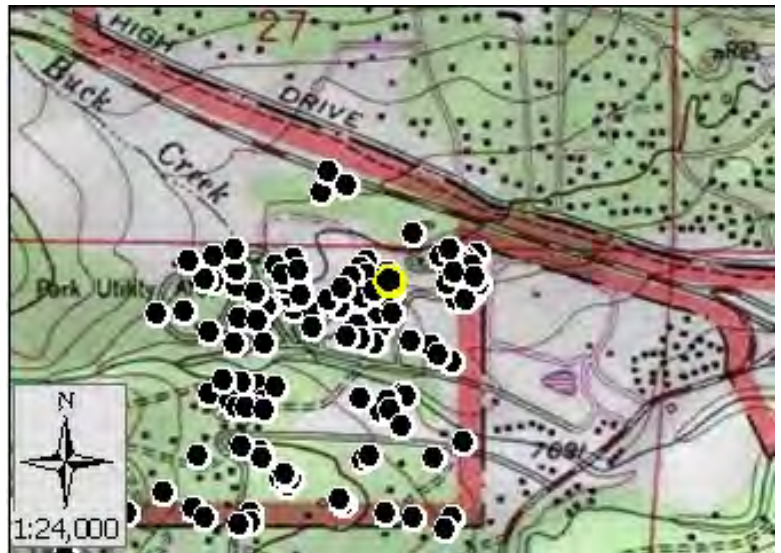
Unit - Location: ROMO - Beaver Meadows
FMSS ID: 30425
Structure Type: Building
Structure Use: Admin
Owner: NPS
Field Crew: Dave Frey
Last Site Visit Date: 12/14/2013

Rating: High
Protection Level : Full
Resources of Concern Present? Unknown
Occupied? Yes
Local ID: [Local_ID]
In a Community? Yes - Maintenance area
Lat(WGS84): 40° 21.8728' **Long(WGS84):** -105° 33.5537'

Primary Access: Road
Ingress/Egress: Two or more roads in/out
Access Width: 1.5 lanes (>18ft)
Access Condition: Surfaced-paved, grade<5%
Bridge Condition: None/nonflammable,load limit will not limit response
Access & Turnarounds: Access is <300 ft from facility w/turnaround
Facility Number/Sign: Marked and clearly visible
Defensible Space: 30 ft treated
Fuel Load (w/in 300 ft): Light
Fuel Type (w/in 300ft): Grass,shrub,hardwood litter
Topography (w/in 300ft): Slope 5% to 20%
Roof Material: Combustible or no roof
Siding Material: Wood or open sided
Foundation: Closed, < 6in masonry exposed
Fences/Decks: Combustible, adjacent, clear of veg/debris
Firewood: None
Propane Tanks:
Water Supply: Pressurized hydrant(s) or fixed sprinkler system
Overhead Hazards: No overhead hazards
Safety Zones: Potential safety zone(s) in area
Additional Obstacles: Hazmat, UXO,etc. , PLEASE COMMENT
Triage Category:
Hazmat:
Assessment Comments: The building construction is driving the ratings



● Facility
■ NPS Boundary



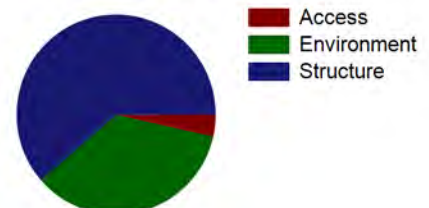
Score: 63
Rating: High



Asset Priority Index (API):
61



Factors Driving the Ratings





NPS Wildand Fire Risk Assessment - Facility Assessment

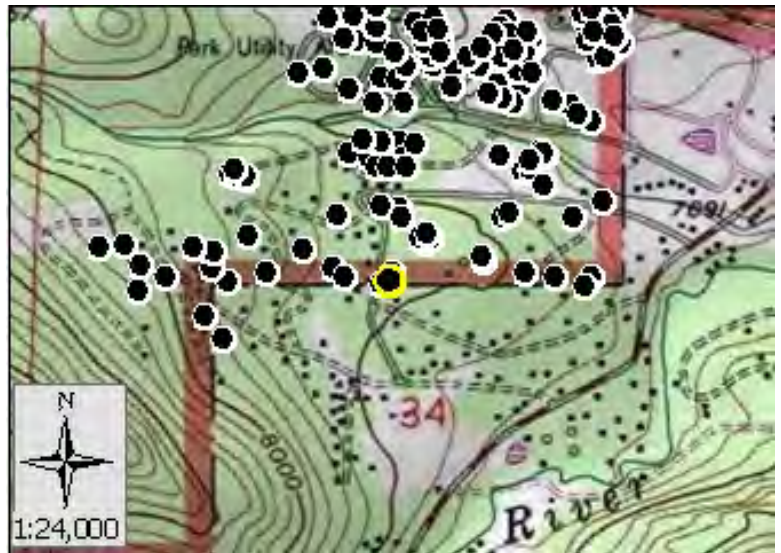
For more information visit <https://wildfire-risk-assessments-nifc.hub.arcgis.com>

Facility: Q-0684-N S 2-Bedroom House 00000684

Unit - Location: ROMO - Beaver Meadows
FMSS ID: 30431
Structure Type: Building
Structure Use: Residence
Owner: NPS
Field Crew: Dave Frey
Last Site Visit Date: 12/2/2013

Rating: Low
Protection Level : Full
Resources of Concern Present? Unknown
Occupied? Yes
Local ID: [Local_ID]
In a Community? Yes - Tortilla Flats
Lat(WGS84): 40° 21.5974' **Long(WGS84):** -105° 33.7638'

Primary Access: Road
Ingress/Egress: Two or more roads in/out
Access Width: 1.5 lanes (>18ft)
Access Condition: Surfaced-paved, grade<5%
Bridge Condition: None/nonflammable,load limit will not limit response
Access & Turnarounds: Access is <300 ft from facility w/turnaround
Facility Number/Sign: Marked and clearly visible
Defensible Space: >100ft treated
Fuel Load (w/in 300 ft): Light
Fuel Type (w/in 300ft): Shrub or timber
Topography (w/in 300ft): Slope <5%
Roof Material: Combination of fire resisitant and combustible
Siding Material: Wood or open sided
Foundation: Closed, 6in to 30in masonry exposed
Fences/Decks: None or noncombustible
Firewood: >30 ft from facility
Propane Tanks:
Water Supply: Pressurized hydrant(s) or fixed sprinkler system
Overhead Hazards: No overhead hazards
Safety Zones: Potential safety zone(s) in area
Additional Obstacles: Hazmat, UXO,etc. , PLEASE COMMENT
Triage Category:
Hazmat:
Assessment Comments:



● Facility
■ NPS Boundary

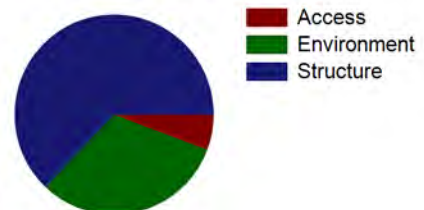
Score: 41
Rating: Low



Asset Priority Index (API):
62



Factors Driving the Ratings





NPS Wildand Fire Risk Assessment - Facility Assessment

For more information visit <https://wildfire-risk-assessments-nifc.hub.arcgis.com>

Facility: Q-0684-N S 2-Bedroom House 0000684

Unit - Location: ROMO - Beaver Meadows
FMSS ID: 30431
Field Crew: Dave Frey
Last Site Visit Date: 12/2/2013

Rating: Low
Protection Level : Full
Local ID: [Local_ID]
Lat(WGS84): 40° 21.5974' Long(WGS84): -105° 33.7638'



D.jpg



C.jpg



B.jpg



A.jpg



NPS Wildland Fire Risk Assessment - Facility Assessment

For more information visit <https://wildfire-risk-assessments-nifc.hub.arcgis.com>

Facility: **INHOLDER STRUCTURE**

Unit - Location: ROMO - Beaver Meadows
FMSS ID:
Structure Type: Building
Structure Use: Private
Owner: Private
Field Crew:
Last Site Visit Date:

Rating: PVTNotSurveyed
Protection Level : Not Designated
Resources of Concern Present? Unknown
Occupied?
Local ID: [Local_ID]
In a Community? Yes - Beaver Meadows West Residential Area
Lat(WGS84): 40° 22.0965' **Long(WGS84):** -105° 34.6177'

Primary Access: Road
Ingress/Egress: One roads in/out
Access Width: 1.5 lanes (>18ft)
Access Condition: Non-surfaced- gravel,dirt,grade>5%
Bridge Condition: None/nonflammable,load limit will not limit response
Access & Turnarounds: Access is <300 ft from facility w/o turnaround
Facility Number/Sign: Marked and clearly visible
Defensible Space: 100 ft treated
Fuel Load (w/in 300 ft): Moderate
Fuel Type (w/in 300ft): Shrub or timber
Topography (w/in 300ft): Slope 31% to 40%
Roof Material:
Siding Material:
Foundation:
Fences/Decks:
Firewood:
Propane Tanks:
Water Supply: No reliable water source nearby
Overhead Hazards: No overhead hazards
Safety Zones: No safety zone(s) in area
Additional Obstacles: None
Triage Category:
Hazmat:
Assessment Comments:



● Facility
■ NPS Boundary



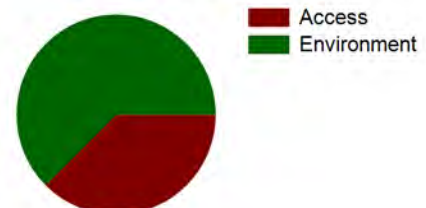
Score:
Rating: PVTNotSurveyed



Asset Priority Index (API):
N/A



Factors Driving the Ratings





NPS Wildand Fire Risk Assessment - Facility Assessment

For more information visit <https://wildfire-risk-assessments-nifc.hub.arcgis.com>

Facility: Q-0269-N P 1-Bdrm House, Marmot Drive 0000269

Unit - Location: ROMO - Beaver Meadows
FMSS ID: 30317
Structure Type: Building
Structure Use: Residence
Owner: NPS
Field Crew: Dave Frey
Last Site Visit Date: 12/11/2013

Rating: Low
Protection Level : Full
Resources of Concern Present? Unknown
Occupied? Yes
Local ID: [Local_ID]
In a Community? Yes - Marmot Dr Residence loop
Lat(WGS84): 40° 21.8825' **Long(WGS84):** -105° 33.4604'

Primary Access: Road
Ingress/Egress: Two or more roads in/out
Access Width: 1.5 lanes (>18ft)
Access Condition: Surfaced-paved, grade<5%
Bridge Condition: None/nonflammable,load limit will not limit response
Access & Turnarounds: Access is <300 ft from facility w/turnaround
Facility Number/Sign: Marked and clearly visible
Defensible Space: >100ft treated
Fuel Load (w/in 300 ft): Light
Fuel Type (w/in 300ft): Shrub or timber
Topography (w/in 300ft): Slope 5% to 20%
Roof Material: Combination of fire resitant and combustible
Siding Material: Rock, concrete, metal
Foundation: Closed, 6in to 30in masonry exposed
Fences/Decks: None or noncombustible
Firewood: None
Propane Tanks:
Water Supply: Pressurized hydrant(s) or fixed sprinkler system
Overhead Hazards: No overhead hazards
Safety Zones: Potential safety zone(s) in area
Additional Obstacles: Hazmat, UXO,etc. , PLEASE COMMENT
Triage Category:
Hazmat: Household hazmat
Assessment Comments:



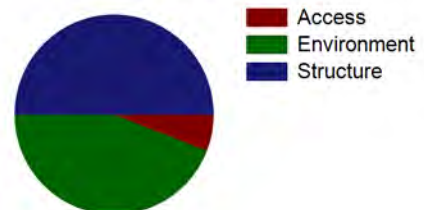
Score: 40
Rating: Low



Asset Priority Index (API):
62



Factors Driving the Ratings





NPS Wildand Fire Risk Assessment - Facility Assessment

For more information visit <https://wildfire-risk-assessments-nifc.hub.arcgis.com>

Facility: Q-0269-N P 1-Bdrm House, Marmot Drive 00000269

Unit - Location: ROMO - Beaver Meadows
FMSS ID: 30317
Field Crew: Dave Frey
Last Site Visit Date: 12/11/2013

Rating: Low
Protection Level : Full
Local ID: [Local_ID]
Lat(WGS84): 40° 21.8825' Long(WGS84): -105° 33.4604'



D.jpg



C.jpg



B.jpg



A.jpg



NPS Wildand Fire Risk Assessment - Facility Assessment

For more information visit <https://wildfire-risk-assessments-nifc.hub.arcgis.com>

Facility: B-0854-N Garage for #668, Loch Vale Lane

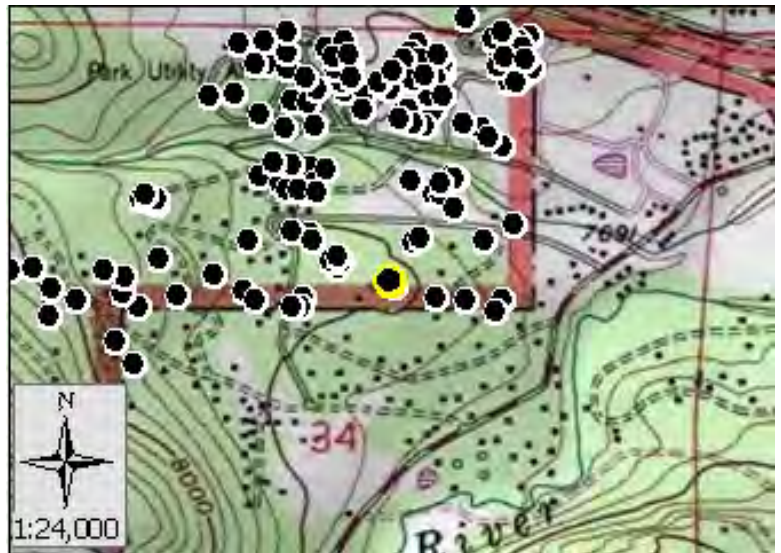
Unit - Location: ROMO - Beaver Meadows
FMSS ID: 30751
Structure Type: Building
Structure Use: Residence
Owner: NPS
Field Crew: Dave Frey
Last Site Visit Date: 12/18/2013

Rating: Moderate
Protection Level : Full
Resources of Concern Present? Unknown
Occupied? No
Local ID: [Local_ID]
In a Community? Yes - Headquarters
Lat(WGS84): 40° 21.6252' **Long(WGS84):** -105° 33.63'

Primary Access: Road
Ingress/Egress: Two or more roads in/out
Access Width: 1.5 lanes (>18ft)
Access Condition: Surfaced-paved, grade<5%
Bridge Condition: None/nonflammable,load limit will not limit response
Access & Turnarounds: Access is <300 ft from facility w/turnaround
Facility Number/Sign: Marked and clearly visible
Defensible Space: >100ft treated
Fuel Load (w/in 300 ft): Light
Fuel Type (w/in 300ft): Shrub or timber
Topography (w/in 300ft): Slope 5% to 20%
Roof Material: Combination of fire resitant and combustible
Siding Material: Wood or open sided
Foundation: Closed, < 6in masonry exposed
Fences/Decks: None or noncombustible
Firewood: None
Propane Tanks:
Water Supply: Pressurized hydrant(s) or fixed sprinkler system
Overhead Hazards: No overhead hazards
Safety Zones: Potential safety zone(s) in area
Additional Obstacles: Hazmat, UXO,etc. , PLEASE COMMENT
Triage Category:
Hazmat:
Assessment Comments:



● Facility
■ NPS Boundary



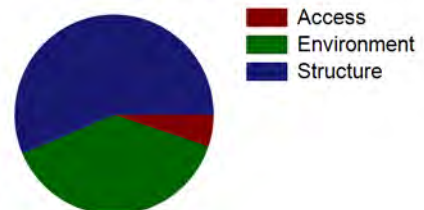
Score: 45
Rating: Moderate



Asset Priority Index (API):
13



Factors Driving the Ratings





NPS Wildand Fire Risk Assessment - Facility Assessment

For more information visit <https://wildfire-risk-assessments-nifc.hub.arcgis.com>

Facility: B-0854-N Garage for #668, Loch Vale Lane

Unit - Location: ROMO - Beaver Meadows
FMSS ID: 30751
Field Crew: Dave Frey
Last Site Visit Date: 12/18/2013

Rating: Moderate
Protection Level : Full
Local ID: [Local_ID]
Lat(WGS84): 40° 21.6252' Long(WGS84): -105° 33.63'



D.jpg



C.jpg



B.jpg



A.jpg



NPS Wildand Fire Risk Assessment - Facility Assessment

For more information visit <https://wildfire-risk-assessments-nifc.hub.arcgis.com>

Facility: B-0450-N Garage by Q-0458,Marmot Drive

Unit - Location: ROMO - Beaver Meadows
FMSS ID: 30420
Structure Type: Building
Structure Use: Admin
Owner: NPS
Field Crew: Dave Frey
Last Site Visit Date: 12/11/2013

Rating: Low
Protection Level : Full
Resources of Concern Present? Unknown
Occupied? No
Local ID: [Local_ID]
In a Community? Yes - Marmot Dr Residence loop
Lat(WGS84): 40° 21.8527' Long(WGS84): -105° 33.4431'

Primary Access: Road
Ingress/Egress: Two or more roads in/out
Access Width: 1.5 lanes (>18ft)
Access Condition: Surfaced-paved, grade<5%
Bridge Condition: None/nonflammable,load limit will not limit response
Access & Turnarounds: Access is <300 ft from facility w/turnaround
Facility Number/Sign: Marked and clearly visible
Defensible Space: >100ft treated
Fuel Load (w/in 300 ft): Light
Fuel Type (w/in 300ft): Shrub or timber
Topography (w/in 300ft): Slope 5% to 20%
Roof Material: Combination of fire resitant and combustible
Siding Material: Wood or open sided
Foundation: Closed, 6in to 30in masonry exposed
Fences/Decks: None or noncombustible
Firewood: None
Propane Tanks:
Water Supply: Pressurized hydrant(s) or fixed sprinkler system
Overhead Hazards: No overhead hazards
Safety Zones: Potential safety zone(s) in area
Additional Obstacles: Hazmat, UXO,etc. , PLEASE COMMENT
Triage Category:
Hazmat:
Assessment Comments:



● Facility
■ NPS Boundary



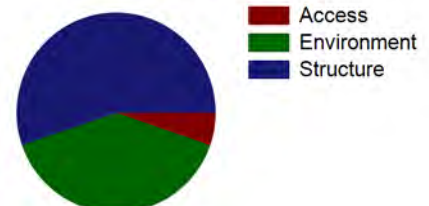
Score: 44
Rating: Low



Asset Priority Index (API):
13



Factors Driving the Ratings





NPS Wildand Fire Risk Assessment - Facility Assessment

For more information visit <https://wildfire-risk-assessments-nifc.hub.arcgis.com>

Facility: B-0450-N Garage by Q-0458, Marmot Drive

Unit - Location: ROMO - Beaver Meadows
FMSS ID: 30420
Field Crew: Dave Frey
Last Site Visit Date: 12/11/2013

Rating: Low
Protection Level : Full
Local ID: [Local_ID]
Lat(WGS84): 40° 21.8527' Long(WGS84): -105° 33.4431'



D.jpg



C.jpg



B.jpg



A.jpg



NPS Wildand Fire Risk Assessment - Facility Assessment

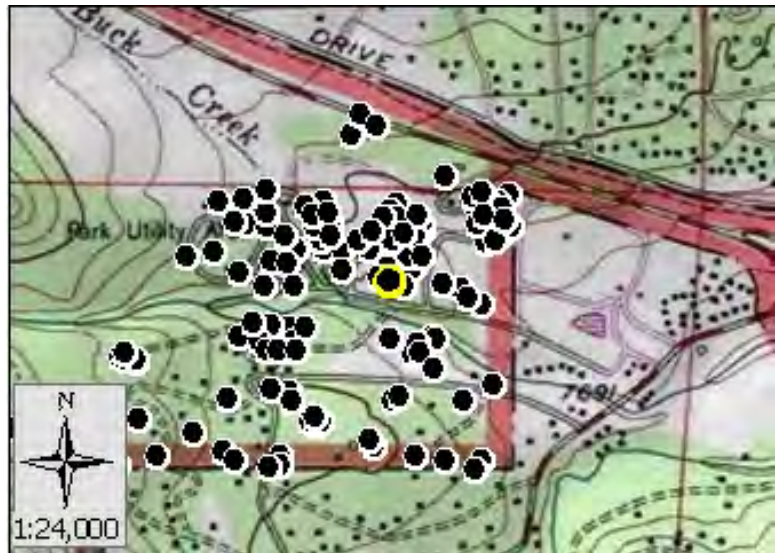
For more information visit <https://wildfire-risk-assessments-nifc.hub.arcgis.com>

Facility: B-1038-N Museum Storage Facility

Unit - Location: ROMO - Beaver Meadows
FMSS ID: 30810
Structure Type: Building
Structure Use: Admin
Owner: NPS
Field Crew: Dave Frey
Last Site Visit Date: 12/14/2013

Rating: Low
Protection Level : Critical
Resources of Concern Present? Unknown
Occupied? No
Local ID: [Local_ID]
In a Community? Yes - Maintenance area
Lat(WGS84): 40° 21.8067' **Long(WGS84):** -105° 33.5989'

Primary Access: Road
Ingress/Egress: Two or more roads in/out
Access Width: 1.5 lanes (>18ft)
Access Condition: Surfaced-paved, grade<5%
Bridge Condition: None/nonflammable,load limit will not limit response
Access & Turnarounds: Access is <300 ft from facility w/turnaround
Facility Number/Sign: Marked and clearly visible
Defensible Space: >100ft treated
Fuel Load (w/in 300 ft): Light
Fuel Type (w/in 300ft): Grass,tundra,northern hardwood litter
Topography (w/in 300ft): Slope 5% to 20%
Roof Material: Noncombustible or not applicable
Siding Material: Wood or open sided
Foundation: Closed, 6in to 30in masonry exposed
Fences/Decks: None or noncombustible
Firewood: None
Propane Tanks:
Water Supply: Pressurized hydrant(s) or fixed sprinkler system
Overhead Hazards: No overhead hazards
Safety Zones: Potential safety zone(s) in area
Additional Obstacles: Hazmat, UXO,etc. , PLEASE COMMENT
Triage Category:
Hazmat:
Assessment Comments: Historical artifacts stored in this building



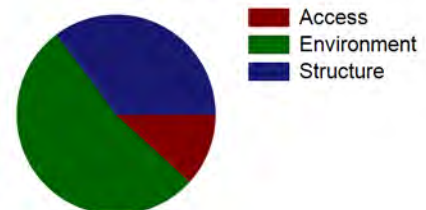
Score: 23
Rating: Low



Asset Priority Index (API):
65



Factors Driving the Ratings





NPS Wildand Fire Risk Assessment - Facility Assessment

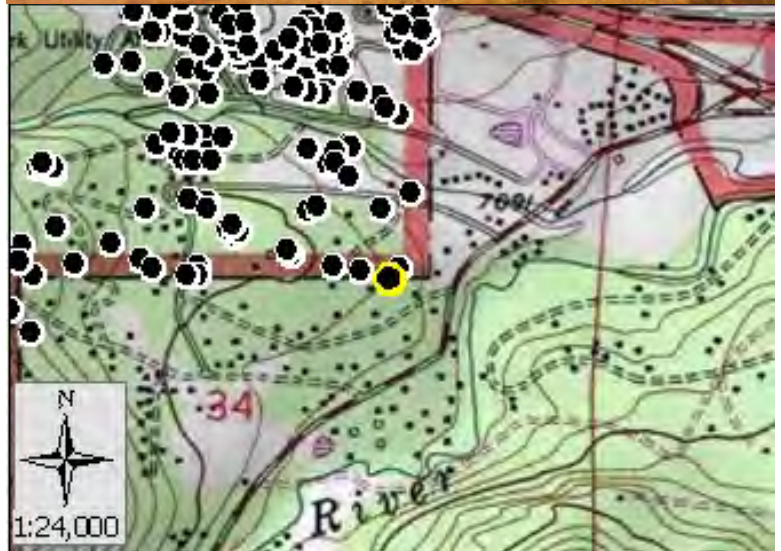
For more information visit <https://wildfire-risk-assessments-nifc.hub.arcgis.com>

Facility: Q-0710-N Duplex building, (Ward), Ypsilon Lane

Unit - Location: ROMO - Beaver Meadows
FMSS ID: 30439
Structure Type: Building
Structure Use: Residence
Owner: NPS
Field Crew: Vaughn
Last Site Visit Date: 9/22/2014

Rating: Moderate
Protection Level : Not Designated
Resources of Concern Present? Unknown
Occupied? Yes
Local ID: [Local_ID]
In a Community? Yes - Headquarters
Lat(WGS84): 40° 21.5915' **Long(WGS84):** -105° 33.4745'

Primary Access: Road
Ingress/Egress: Two or more roads in/out
Access Width: 1.5 lanes (>18ft)
Access Condition: Surfaced-paved, grade<5%
Bridge Condition: None/nonflammable,load limit will not limit response
Access & Turnarounds: Access is <300 ft from facility w/turnaround
Facility Number/Sign: Marked and clearly visible
Defensible Space: <30 ft treated
Fuel Load (w/in 300 ft): Light
Fuel Type (w/in 300ft): Shrub or timber
Topography (w/in 300ft): Slope 5% to 20%
Roof Material: Fire resistant- tar,rubberized
Siding Material: Wood or open sided
Foundation: Closed, 6in to 30in masonry exposed
Fences/Decks: None or noncombustible
Firewood: Adjacent to/under deck of facility
Propane Tanks:
Water Supply: Pressurized hydrant(s) or fixed sprinkler system
Overhead Hazards: No overhead hazards
Safety Zones: Potential safety zone(s) in area
Additional Obstacles: Hazmat, UXO,etc. , PLEASE COMMENT
Triage Category:
Hazmat:
Assessment Comments:



● Facility
■ NPS Boundary

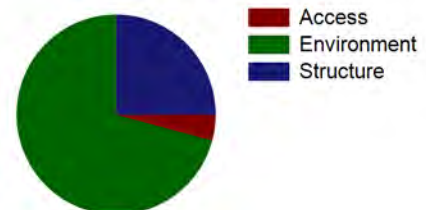
Score: 54
Rating: Moderate



Asset Priority Index (API):
62



Factors Driving the Ratings





NPS Wildand Fire Risk Assessment - Facility Assessment

For more information visit <https://wildfire-risk-assessments-nifc.hub.arcgis.com>

Facility: Q-0710-N Duplex building, (Ward), Ypsilon Lane

Unit - Location: ROMO - Beaver Meadows
FMSS ID: 30439
Field Crew: Vaughn
Last Site Visit Date: 9/22/2014

Rating: Moderate
Protection Level : Not Designated
Local ID: [Local_ID]
Lat(WGS84): 40° 21.5915' Long(WGS84): -105° 33.4745'

Recommended Treatments

Zone	Treatment Description	Pers Hours	Treatment Cycle	Treatment Priority	Treatment Status	Date Next Treatment Recommended	Equipment Description	Equip Qty
1	Mow dead/dying grass to less than 4 inches -	1	2 Month		Unknown	9/22/2014	-	



NPS Wildand Fire Risk Assessment - Facility Assessment

For more information visit <https://wildfire-risk-assessments-nifc.hub.arcgis.com>

Facility: Q-0710-N Duplex building, (Ward), Ypsilon Lane

Unit - Location: ROMO - Beaver Meadows
FMSS ID: 30439
Field Crew: Vaughn
Last Site Visit Date: 9/22/2014

Rating: Moderate
Protection Level : Not Designated
Local ID: [Local_ID]
Lat(WGS84): 40° 21.5915' Long(WGS84): -105° 33.4745'



ROMO_30439_Q-0710-N Duplex building, (Ward), Ypsilon Lane_Front.jpg



ROMO_30439_Q-0710-N Duplex building, (Ward), Ypsilon Lane_D.jpg



ROMO_30439_Q-0710-N Duplex building, (Ward), Ypsilon Lane_C.jpg



ROMO_30439_Q-0710-N Duplex building, (Ward), Ypsilon Lane_B.jpg



ROMO_30439_Q-0710-N Duplex building, (Ward), Ypsilon Lane_A.jpg



NPS Wildand Fire Risk Assessment - Facility Assessment

For more information visit <https://wildfire-risk-assessments-nifc.hub.arcgis.com>

Facility: **INHOLDER STRUCTURE**

Unit - Location: ROMO - Beaver Meadows

FMSS ID:

Structure Type: Building

Structure Use: Private

Owner: Private

Field Crew:

Last Site Visit Date:

Rating: PVTNotSurveyed

Protection Level : Not Designated

Resources of Concern Present? Unknown

Occupied?

Local ID: [Local_ID]

In a Community? Yes - Headquarters

Lat(WGS84): 40° 21.6035' **Long(WGS84):** -105° 34.1025'

Primary Access: Road

Ingress/Egress: Two or more roads in/out

Access Width: 1.5 lanes (>18ft)

Access Condition: Surfaced-paved, grade<5%

Bridge Condition: None/nonflammable,load limit will not limit response

Access & Turnarounds: Access is <300 ft from facility w/turnaround

Facility Number/Sign: Marked and clearly visible

Defensible Space: >100ft treated

Fuel Load (w/in 300 ft): Light

Fuel Type (w/in 300ft): Shrub or timber

Topography (w/in 300ft): Slope 5% to 20%

Roof Material:

Siding Material:

Foundation:

Fences/Decks:

Firewood:

Propane Tanks:

Water Supply: Pressurized hydrant(s) or fixed sprinkler system

Overhead Hazards: No overhead hazards

Safety Zones: Potential safety zone(s) in area

Additional Obstacles: Hazmat, UXO,etc. , PLEASE COMMENT

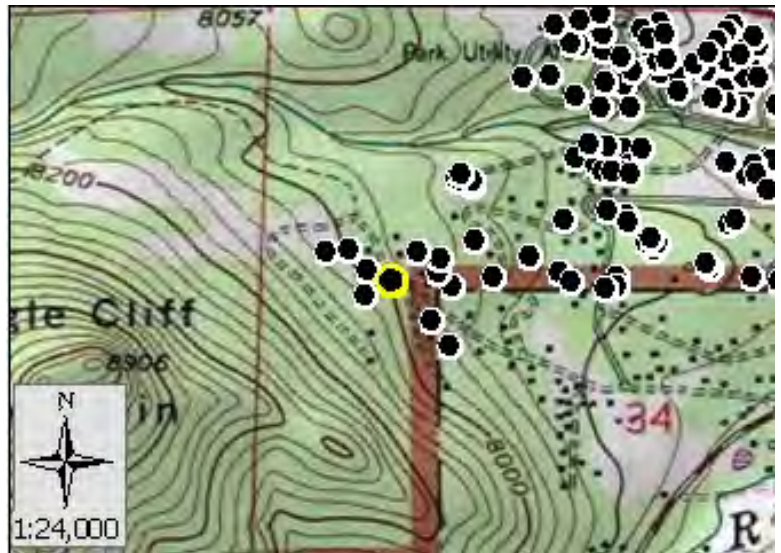
Triage Category:

Hazmat:

Assessment Comments:



● Facility
■ NPS Boundary



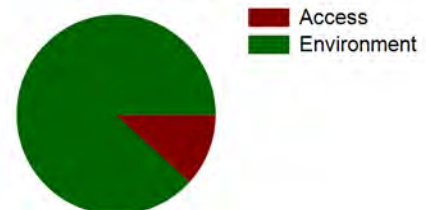
Score:
Rating: PVTNotSurveyed



Asset Priority Index (API):
N/A



Factors Driving the Ratings





NPS Wildand Fire Risk Assessment - Facility Assessment

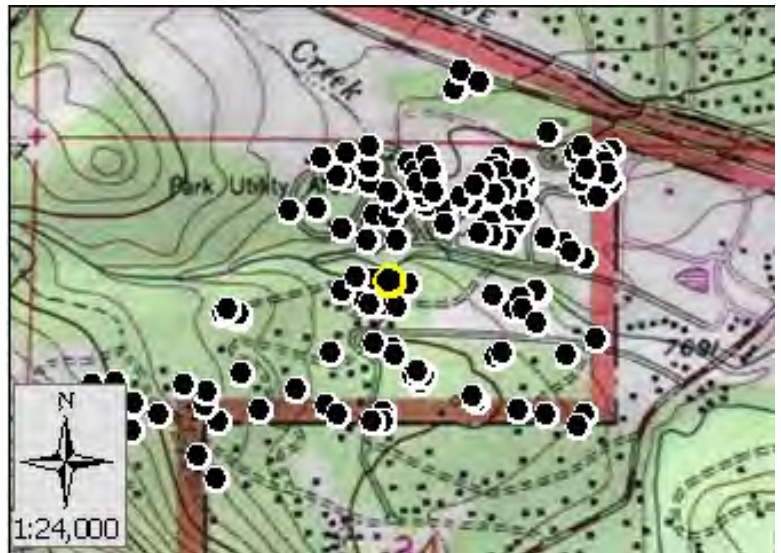
For more information visit <https://wildfire-risk-assessments-nifc.hub.arcgis.com>

Facility: Q-0429-N 6-Unit Apartment Building, Sundance Circl

Unit - Location: ROMO - Beaver Meadows
FMSS ID: 30398
Structure Type: Building
Structure Use: Residence
Owner: NPS
Field Crew: Dave Frey
Last Site Visit Date: 12/3/2013

Rating: Moderate
Protection Level : Full
Resources of Concern Present? Unknown
Occupied? Yes
Local ID: [Local_ID]
In a Community? Yes - Sundance circle
Lat(WGS84): 40° 21.7556' **Long(WGS84):** -105° 33.7529'

Primary Access: Road
Ingress/Egress: Two or more roads in/out
Access Width: 1.5 lanes (>18ft)
Access Condition: Surfaced-paved, grade<5%
Bridge Condition: None/nonflammable,load limit will not limit response
Access & Turnarounds: Access is <300 ft from facility w/turnaround
Facility Number/Sign: Marked and clearly visible
Defensible Space: 100 ft treated
Fuel Load (w/in 300 ft): Light
Fuel Type (w/in 300ft): Shrub or timber
Topography (w/in 300ft): Slope 5% to 20%
Roof Material: Combination of fire resitant and combustible
Siding Material: Wood or open sided
Foundation: Closed, < 6in masonry exposed
Fences/Decks: None or noncombustible
Firewood: None
Propane Tanks:
Water Supply: Pressurized hydrant(s) or fixed sprinkler system
Overhead Hazards: No overhead hazards
Safety Zones: Potential saftey zone(s) in area
Additional Obstacles: Hazmat, UXO,etc. , PLEASE COMMENT
Triage Category:
Hazmat:
Assessment Comments:



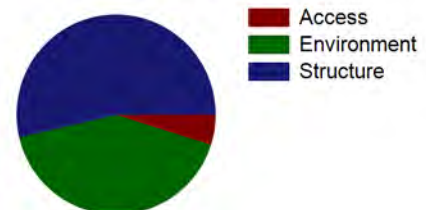
Score: 47
Rating: Moderate



Asset Priority Index (API):
62



Factors Driving the Ratings





NPS Wildand Fire Risk Assessment - Facility Assessment

For more information visit <https://wildfire-risk-assessments-nifc.hub.arcgis.com>

Facility: Q-0429-N 6-Unit Apartment Building, Sundance Circl

Unit - Location: ROMO - Beaver Meadows
FMSS ID: 30398
Field Crew: Dave Frey
Last Site Visit Date: 12/3/2013

Rating: Moderate
Protection Level : Full
Local ID: [Local_ID]
Lat(WGS84): 40° 21.7556' Long(WGS84): -105° 33.7529'

Recommended Treatments

Zone	Treatment Description	Pers Hours	Treatment Cycle	Treatment Priority	Treatment Status	Date Next Treatment Recommended	Equipment Description	Equip Qty
1	Clear adjacent and overhanging fuels to create 10 feet spacing between canopy and structure or chimney openings - Clear gutters of pine needles	1	1 Year	Unknown	Planned	5/15/2014	Misc Structure Protection-Sprinkler kit	1
							Misc Structure Protection-Ladder	1



NPS Wildand Fire Risk Assessment - Facility Assessment

For more information visit <https://wildfire-risk-assessments-nifc.hub.arcgis.com>

Facility: Q-0429-N 6-Unit Apartment Building, Sundance Circl

Unit - Location: ROMO - Beaver Meadows
FMSS ID: 30398
Field Crew: Dave Frey
Last Site Visit Date: 12/3/2013

Rating: Moderate
Protection Level : Full
Local ID: [Local_ID]
Lat(WGS84): 40° 21.7556' Long(WGS84): -105° 33.7529'



D.jpg



C.jpg



B.jpg



A.jpg



NPS Wildand Fire Risk Assessment - Facility Assessment

For more information visit <https://wildfire-risk-assessments-nifc.hub.arcgis.com>

Facility: B-1088 Fire Operations Building

Unit - Location: ROMO - Beaver Meadows
FMSS ID: 44197
Structure Type: Building
Structure Use: Admin
Owner: NPS
Field Crew: Nate Aldersea
Last Site Visit Date: 12/4/2013

Rating: Low
Protection Level : Full
Resources of Concern Present? Unknown
Occupied? Yes
Local ID: [Local_ID]
In a Community? Yes - Tortilla Flats
Lat(WGS84): 40° 21.6735' **Long(WGS84):** -105° 33.8439'

Primary Access: Road
Ingress/Egress: Two or more roads in/out
Access Width: 1.5 lanes (>18ft)
Access Condition: Surfaced-paved, grade<5%
Bridge Condition: None/nonflammable,load limit will not limit response
Access & Turnarounds: Access is <300 ft from facility w/turnaround
Facility Number/Sign: Marked and clearly visible
Defensible Space: >100ft treated
Fuel Load (w/in 300 ft): Light
Fuel Type (w/in 300ft): Grass,tundra,northern hardwood litter
Topography (w/in 300ft): Slope <5%
Roof Material: Noncombustible or not applicable
Siding Material: Rock, concrete, metal
Foundation: Closed, 6in to 30in masonry exposed
Fences/Decks: None or noncombustible
Firewood: None
Propane Tanks:
Water Supply: Pressurized hydrant(s) or fixed sprinkler system
Overhead Hazards: No overhead hazards
Safety Zones: Potential safety zone(s) in area
Additional Obstacles: Hazmat, UXO,etc. , PLEASE COMMENT
Triage Category:
Hazmat:
Assessment Comments:



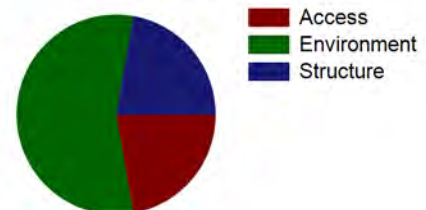
Score: 15
Rating: Low



Asset Priority Index (API):
92



Factors Driving the Ratings





NPS Wildand Fire Risk Assessment - Facility Assessment

For more information visit <https://wildfire-risk-assessments-nifc.hub.arcgis.com>

Facility: B-1088 Fire Operations Building

Unit - Location: ROMO - Beaver Meadows
FMSS ID: 44197
Field Crew: Nate Aldersea
Last Site Visit Date: 12/4/2013

Rating: Low
Protection Level : Full
Local ID: [Local_ID]
Lat(WGS84): 40° 21.6735' Long(WGS84): -105° 33.8439'

Recommended Treatments

Zone	Treatment Description	Pers Hours	Treatment Cycle	Treatment Priority	Treatment Status	Date Next Treatment Recommended	Equipment Description	Equip Qty
1	Flammable ground cover such as leaf litter, woody debris or highly flammable vegetation should be removed -	5		Unknown	Planned		-	



NPS Wildand Fire Risk Assessment - Facility Assessment

For more information visit <https://wildfire-risk-assessments-nifc.hub.arcgis.com>

Facility: B-1088 Fire Operations Building

Unit - Location: ROMO - Beaver Meadows

FMSS ID: 44197

Field Crew: Nate Aldersea

Last Site Visit Date: 12/4/2013

Rating: Low

Protection Level : Full

Local ID: [Local_ID]

Lat(WGS84): 40° 21.6735' Long(WGS84): -105° 33.8439'

Recommended Tactics

Triage Category	Tactic Description	Pers Hours	Equipment Description	Equip Qty
	Burnout, no line construction necessary -	5.00	-	



NPS Wildand Fire Risk Assessment - Facility Assessment

For more information visit <https://wildfire-risk-assessments-nifc.hub.arcgis.com>

Facility: B-1088 Fire Operations Building

Unit - Location: ROMO - Beaver Meadows
FMSS ID: 44197
Field Crew: Nate Aldersea
Last Site Visit Date: 12/4/2013

Rating: Low
Protection Level : Full
Local ID: [Local_ID]
Lat(WGS84): 40° 21.6735' Long(WGS84): -105° 33.8439'



ROMO_44197_Fire Operations Building (D).JPG



ROMO_44197_Fire Operations Building (C).JPG



ROMO_44197_Fire Operations Building (A).JPG



FMO_D.jpg



FMO_C.jpg



FMO_B.jpg



NPS Wildand Fire Risk Assessment - **Facility Assessment**

For more information visit <https://wildfire-risk-assessments-nifc.hub.arcgis.com>



FMO_A.jpg



2013_ROMO_44197_B-1088 Fire Operations Building_B.jpg



NPS Wildand Fire Risk Assessment - Facility Assessment

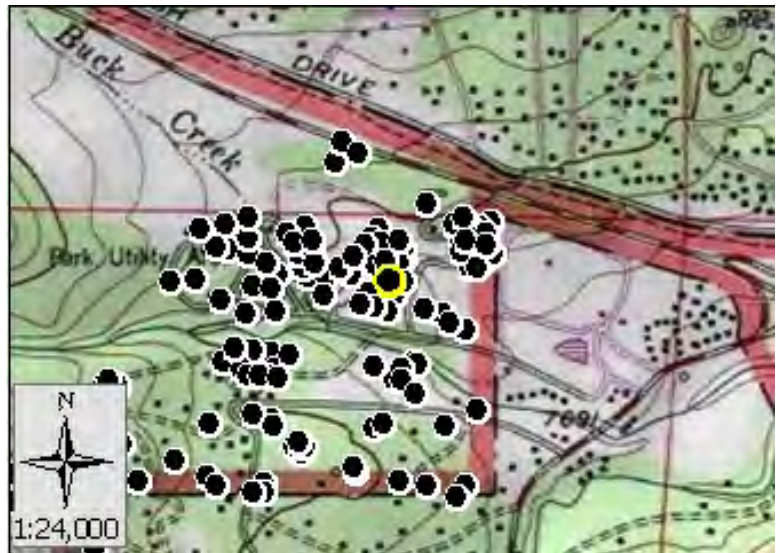
For more information visit <https://wildfire-risk-assessments-nifc.hub.arcgis.com>

Facility: B-0076-H Equipment Storage Shed

Unit - Location: ROMO - Beaver Meadows
FMSS ID: 27351
Structure Type: Building
Structure Use: Admin
Owner: NPS
Field Crew: Dave Frey
Last Site Visit Date: 12/14/2013

Rating: Moderate
Protection Level : Full
Resources of Concern Present? Unknown
Occupied? No
Local ID: [Local_ID]
In a Community? Yes - Maintenance area
Lat(WGS84): 40° 21.8367' **Long(WGS84):** -105° 33.5725'

Primary Access: Road
Ingress/Egress: Two or more roads in/out
Access Width: 1.5 lanes (>18ft)
Access Condition: Surfaced-paved, grade<5%
Bridge Condition: None/nonflammable,load limit will not limit response
Access & Turnarounds: Access is <300 ft from facility w/turnaround
Facility Number/Sign: Marked and clearly visible
Defensible Space: >100ft treated
Fuel Load (w/in 300 ft): Light
Fuel Type (w/in 300ft): Grass,tundra,northern hardwood litter
Topography (w/in 300ft): Slope <5%
Roof Material: Combustible or no roof
Siding Material: Wood or open sided
Foundation: Closed, < 6in masonry exposed
Fences/Decks: None or noncombustible
Firewood: None
Propane Tanks:
Water Supply: Pressurized hydrant(s) or fixed sprinkler system
Overhead Hazards: No overhead hazards
Safety Zones: Potential safety zone(s) in area
Additional Obstacles: Hazmat, UXO,etc. , PLEASE COMMENT
Triage Category:
Hazmat: Pesticide stored on site
Assessment Comments:



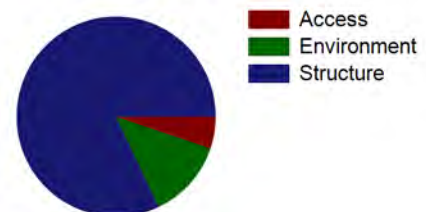
Score: 45
Rating: Moderate



Asset Priority Index (API):
82



Factors Driving the Ratings





NPS Wildand Fire Risk Assessment - Facility Assessment

For more information visit <https://wildfire-risk-assessments-nifc.hub.arcgis.com>

Facility: 1157 Forestry Fuels storage shed

Unit - Location: ROMO - Beaver Meadows

FMSS ID:

Structure Type: Building

Structure Use: Other

Owner: NPS

Field Crew: Dave Frey

Last Site Visit Date: 12/4/2013

Rating: Low

Protection Level : Not Designated

Resources of Concern Present? Unknown

Occupied? No

Local ID: [Local_ID]

In a Community? Yes - Tortilla Flats

Lat(WGS84): 40° 21.6717' Long(WGS84): -105° 33.749'

Primary Access: Road

Ingress/Egress: Two or more roads in/out

Access Width: 1.5 lanes (>18ft)

Access Condition: Surfaced-paved, grade<5%

Bridge Condition: None/nonflammable,load limit will not limit response

Access & Turnarounds: Access is <300 ft from facility w/turnaround

Facility Number/Sign: Marked and clearly visible

Defensible Space: >100ft treated

Fuel Load (w/in 300 ft): Light

Fuel Type (w/in 300ft): Shrub or timber

Topography (w/in 300ft): Slope 5% to 20%

Roof Material: Combination of fire resitant and combustible

Siding Material: Wood or open sided

Foundation: Closed, < 6in masonry exposed

Fences/Decks: None or noncombustible

Firewood: None

Propane Tanks:

Water Supply: Pressurized hydrant(s) or fixed sprinkler system

Overhead Hazards: No overhead hazards

Safety Zones: Potential safety zone(s) in area

Additional Obstacles: Hazmat, UXO,etc. , PLEASE COMMENT

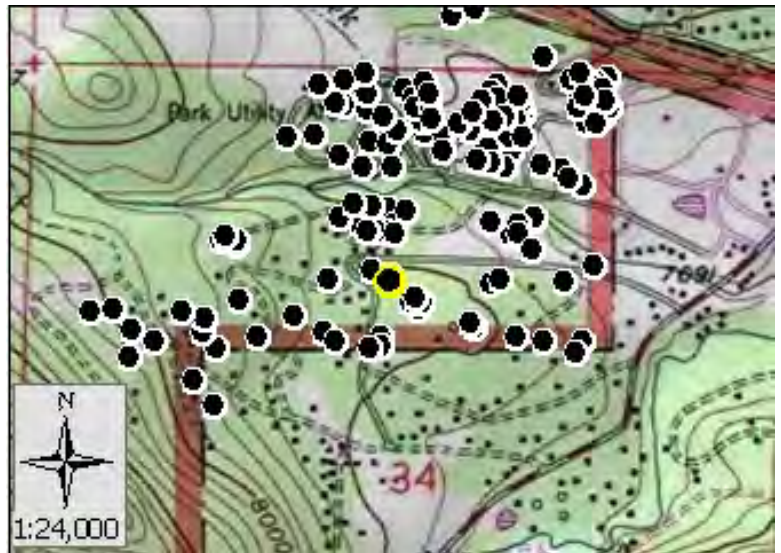
Triage Category:

Hazmat:

Assessment Comments:



● Facility
■ NPS Boundary



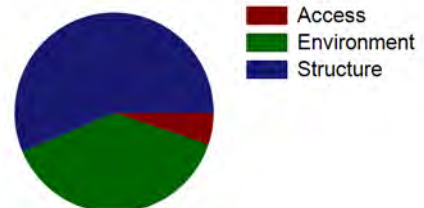
Score: 37
Rating: Low



Asset Priority Index (API):
N/A



Factors Driving the Ratings





NPS Wildand Fire Risk Assessment - Facility Assessment

For more information visit <https://wildfire-risk-assessments-nifc.hub.arcgis.com>

Facility: 1157 Forestry Fuels storage shed

Unit - Location: ROMO - Beaver Meadows

FMSS ID:

Field Crew: Dave Frey

Last Site Visit Date: 12/4/2013

Rating: Low

Protection Level : Not Designated

Local ID: [Local_ID]

Lat(WGS84): 40° 21.6717' Long(WGS84): -105° 33.749'



D.jpg



C.jpg



B.jpg



A.jpg



NPS Wildand Fire Risk Assessment - Facility Assessment

For more information visit <https://wildfire-risk-assessments-nifc.hub.arcgis.com>

Facility: Q-0805-N P Effncy Cabin, Hertz, 00000805

Unit - Location: ROMO - Beaver Meadows
FMSS ID: 30969
Structure Type: Building
Structure Use: Residence
Owner: NPS
Field Crew: Dave Frey
Last Site Visit Date: 1/6/2014

Rating: Low
Protection Level : Full
Resources of Concern Present? Unknown
Occupied? Yes
Local ID: [Local_ID]
In a Community? Yes - Beaver Meadows West Residential Area
Lat(WGS84): 40° 22.1483' **Long(WGS84):** -105° 34.5138'

Primary Access: Road
Ingress/Egress: One roads in/out
Access Width: 1.5 lanes (>18ft)
Access Condition: Non-surfaced- gravel,dirt,grade>5%
Bridge Condition: None/nonflammable,load limit will not limit response
Access & Turnarounds: Access is <300 ft from facility w/o turnaround
Facility Number/Sign: Marked and clearly visible
Defensible Space: >100ft treated
Fuel Load (w/in 300 ft): Moderate
Fuel Type (w/in 300ft): Shrub or timber
Topography (w/in 300ft): Slope 5% to 20%
Roof Material: Combination of fire resitant and combustible
Siding Material: Wood or open sided
Foundation: Open or deck
Fences/Decks: None or noncombustible
Firewood: >30 ft from facility
Propane Tanks:
Water Supply: No reliable water source nearby
Overhead Hazards: No overhead hazards
Safety Zones: No safety zone(s) in area
Additional Obstacles: None
Triage Category:
Hazmat:
Assessment Comments:



● Facility
■ NPS Boundary



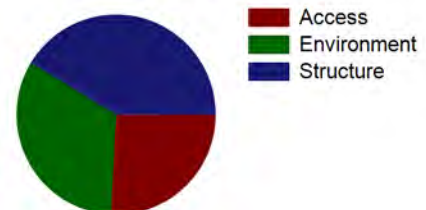
Score: 43
Rating: Low



Asset Priority Index (API):
62



Factors Driving the Ratings





NPS Wildand Fire Risk Assessment - Facility Assessment

For more information visit <https://wildfire-risk-assessments-nifc.hub.arcgis.com>

Facility: Q-0805-N P Effncy Cabin, Hertz, 00000805

Unit - Location: ROMO - Beaver Meadows
FMSS ID: 30969
Field Crew: Dave Frey
Last Site Visit Date: 1/6/2014

Rating: Low
Protection Level : Full
Local ID: [Local_ID]
Lat(WGS84): 40° 22.1483' Long(WGS84): -105° 34.5138'



2014_ROMO_30969_Q-0805-N P Effncy Cabin, Hertz, 00000805_x.jpg



2014_ROMO_30969_Q-0805-N P Effncy Cabin, Hertz, 00000805_x.jpg



NPS Wildand Fire Risk Assessment - Facility Assessment

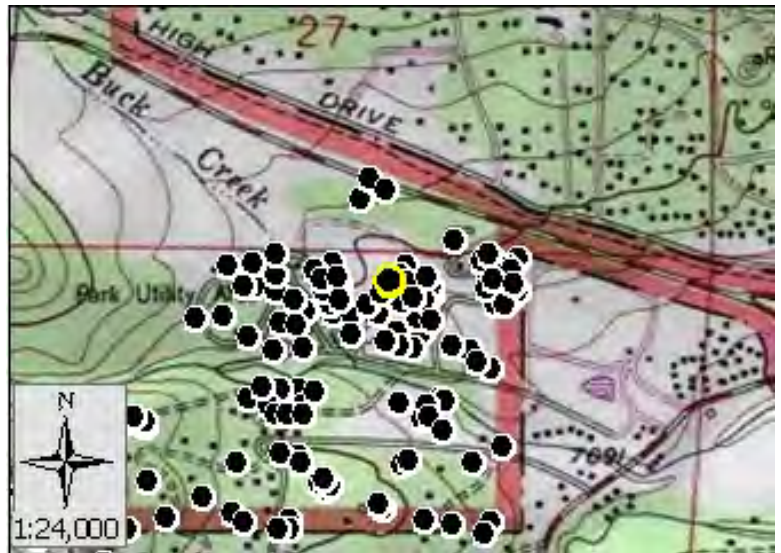
For more information visit <https://wildfire-risk-assessments-nifc.hub.arcgis.com>

Facility: B-0074-H Equipment Storage Shed

Unit - Location: ROMO - Beaver Meadows
FMSS ID: 27349
Structure Type: Building
Structure Use: Admin
Owner: NPS
Field Crew: Dave Frey
Last Site Visit Date: 12/14/2013

Rating: Moderate
Protection Level : Full
Resources of Concern Present? Unknown
Occupied? No
Local ID: [Local_ID]
In a Community? Yes - Maintenance area
Lat(WGS84): 40° 21.879' **Long(WGS84):** -105° 33.6125'

Primary Access: Road
Ingress/Egress: Two or more roads in/out
Access Width: 1.5 lanes (>18ft)
Access Condition: Surfaced-paved, grade<5%
Bridge Condition: None/nonflammable,load limit will not limit response
Access & Turnarounds: Access is <300 ft from facility w/turnaround
Facility Number/Sign: Marked and clearly visible
Defensible Space: >100ft treated
Fuel Load (w/in 300 ft): Light
Fuel Type (w/in 300ft): Grass,tundra,northern hardwood litter
Topography (w/in 300ft): Slope 5% to 20%
Roof Material: Combustible or no roof
Siding Material: Wood or open sided
Foundation: Closed, < 6in masonry exposed
Fences/Decks: None or noncombustible
Firewood: None
Propane Tanks:
Water Supply: Pressurized hydrant(s) or fixed sprinkler system
Overhead Hazards: No overhead hazards
Safety Zones: Potential safety zone(s) in area
Additional Obstacles: Hazmat, UXO,etc. , PLEASE COMMENT
Triage Category:
Hazmat:
Assessment Comments:



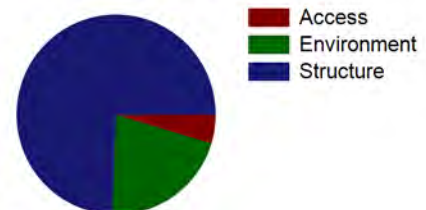
Score: 49
Rating: Moderate



Asset Priority Index (API):
73



Factors Driving the Ratings





NPS Wildand Fire Risk Assessment - Facility Assessment

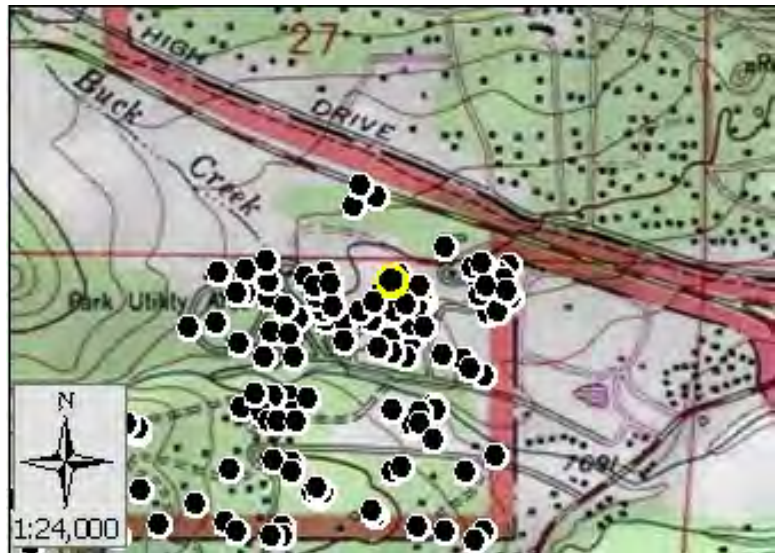
For more information visit <https://wildfire-risk-assessments-nifc.hub.arcgis.com>

Facility: B-0821-N RMNA Warehouse Office

Unit - Location: ROMO - Beaver Meadows
FMSS ID: 30679
Structure Type: Building
Structure Use: Admin
Owner: NPS
Field Crew: Dave Frey
Last Site Visit Date: 12/14/2013

Rating: Moderate
Protection Level : Not Designated
Resources of Concern Present? Unknown
Occupied? No
Local ID: [Local_ID]
In a Community? Yes - Maintenance area
Lat(WGS84): 40° 21.8874' **Long(WGS84):** -105° 33.6014'

Primary Access: Road
Ingress/Egress: Two or more roads in/out
Access Width: 1.5 lanes (>18ft)
Access Condition: Surfaced-paved, grade<5%
Bridge Condition: None/nonflammable,load limit will not limit response
Access & Turnarounds: Access is <300 ft from facility w/turnaround
Facility Number/Sign: Marked and clearly visible
Defensible Space: >100ft treated
Fuel Load (w/in 300 ft): Light
Fuel Type (w/in 300ft): Grass,tundra,northern hardwood litter
Topography (w/in 300ft): Slope 5% to 20%
Roof Material: Combustible or no roof
Siding Material: Wood or open sided
Foundation: Closed, < 6in masonry exposed
Fences/Decks: None or noncombustible
Firewood: None
Propane Tanks:
Water Supply: Pressurized hydrant(s) or fixed sprinkler system
Overhead Hazards: No overhead hazards
Safety Zones: Potential safety zone(s) in area
Additional Obstacles: Hazmat, UXO,etc. , PLEASE COMMENT
Triage Category:
Hazmat:
Assessment Comments:



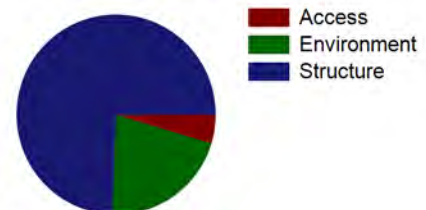
Score: 49
Rating: Moderate



Asset Priority Index (API):
70



Factors Driving the Ratings





NPS Wildand Fire Risk Assessment - Facility Assessment

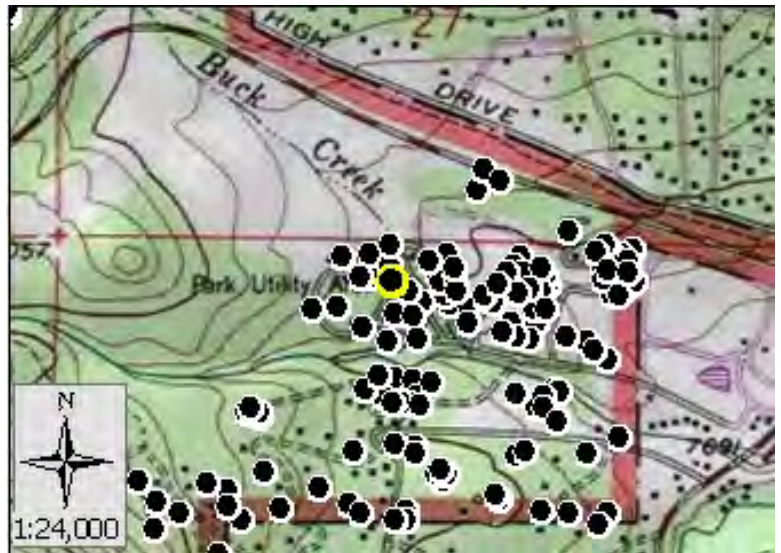
For more information visit <https://wildfire-risk-assessments-nifc.hub.arcgis.com>

Facility: Q-0140-N P 3-Bdrm House, Mills Drive 00000140

Unit - Location: ROMO - Beaver Meadows
FMSS ID: 30290
Structure Type: Building
Structure Use: Residence
Owner: NPS
Field Crew: Dave Frey
Last Site Visit Date: 12/18/2013

Rating: Moderate
Protection Level : Full
Resources of Concern Present? Unknown
Occupied? Yes
Local ID: [Local_ID]
In a Community? Yes - Alpine Loop
Lat(WGS84): 40° 21.8682' **Long(WGS84):** -105° 33.7858'

Primary Access: Road
Ingress/Egress: Two or more roads in/out
Access Width: 1.5 lanes (>18ft)
Access Condition: Surfaced-paved, grade<5%
Bridge Condition: None/nonflammable,load limit will not limit response
Access & Turnarounds: Access is <300 ft from facility w/turnaround
Facility Number/Sign: Marked and clearly visible
Defensible Space: >100ft treated
Fuel Load (w/in 300 ft): Moderate
Fuel Type (w/in 300ft): Shrub or timber
Topography (w/in 300ft): Slope 5% to 20%
Roof Material: Combination of fire resitant and combustible
Siding Material: Wood or open sided
Foundation: Closed, < 6in masonry exposed
Fences/Decks: None or noncombustible
Firewood: None
Propane Tanks:
Water Supply: Pressurized hydrant(s) or fixed sprinkler system
Overhead Hazards: No overhead hazards
Safety Zones: Potential safety zone(s) in area
Additional Obstacles: Hazmat, UXO,etc. , PLEASE COMMENT
Triage Category:
Hazmat:
Assessment Comments:



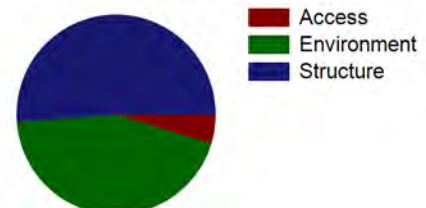
Score: 49
Rating: Moderate



Asset Priority Index (API):
62



Factors Driving the Ratings





NPS Wildand Fire Risk Assessment - Facility Assessment

For more information visit <https://wildfire-risk-assessments-nifc.hub.arcgis.com>

Facility: Q-0140-N P 3-Bdrm House, Mills Drive 00000140

Unit - Location: ROMO - Beaver Meadows
FMSS ID: 30290
Field Crew: Dave Frey
Last Site Visit Date: 12/18/2013

Rating: Moderate
Protection Level : Full
Local ID: [Local_ID]
Lat(WGS84): 40° 21.8682' Long(WGS84): -105° 33.7858'



D.jpg



C.jpg



B.jpg



A-1.jpg



A.jpg



NPS Wildand Fire Risk Assessment - Facility Assessment

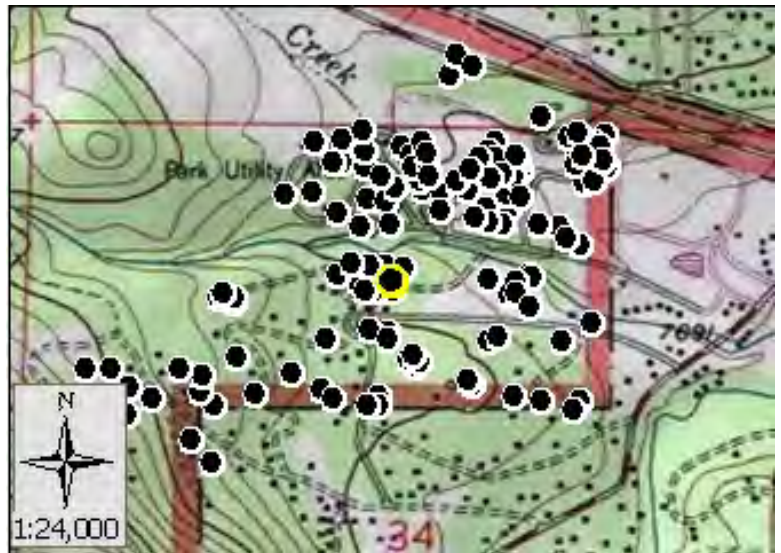
For more information visit <https://wildfire-risk-assessments-nifc.hub.arcgis.com>

Facility: Q-0118-N S 1-Bedroom House 00000118

Unit - Location: ROMO - Beaver Meadows
FMSS ID: 27374
Structure Type: Building
Structure Use: Residence
Owner: NPS
Field Crew: Dave Frey
Last Site Visit Date: 12/3/2013

Rating: Moderate
Protection Level : Full
Resources of Concern Present? Unknown
Occupied? Yes
Local ID: [Local_ID]
In a Community? Yes - Sundance circle
Lat(WGS84): 40° 21.738' **Long(WGS84):** -105° 33.7455'

Primary Access: Road
Ingress/Egress: Two or more roads in/out
Access Width: 1.5 lanes (>18ft)
Access Condition: Surfaced-paved, grade<5%
Bridge Condition: None/nonflammable,load limit will not limit response
Access & Turnarounds: Access is <300 ft from facility w/turnaround
Facility Number/Sign: Marked and clearly visible
Defensible Space: >100ft treated
Fuel Load (w/in 300 ft): Light
Fuel Type (w/in 300ft): Shrub or timber
Topography (w/in 300ft): Slope 5% to 20%
Roof Material: Combination of fire resitant and combustible
Siding Material: Wood or open sided
Foundation: Closed, < 6in masonry exposed
Fences/Decks: None or noncombustible
Firewood: None
Propane Tanks:
Water Supply: Pressurized hydrant(s) or fixed sprinkler system
Overhead Hazards: No overhead hazards
Safety Zones: Potential safety zone(s) in area
Additional Obstacles: Hazmat, UXO,etc. , PLEASE COMMENT
Triage Category:
Hazmat:
Assessment Comments:



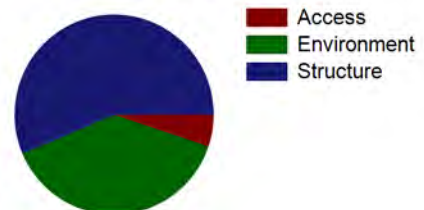
Score: 45
Rating: Moderate



Asset Priority Index (API):
62



Factors Driving the Ratings





NPS Wildand Fire Risk Assessment - Facility Assessment

For more information visit <https://wildfire-risk-assessments-nifc.hub.arcgis.com>

Facility: Q-0118-N S 1-Bedroom House 00000118

Unit - Location: ROMO - Beaver Meadows
FMSS ID: 27374
Field Crew: Dave Frey
Last Site Visit Date: 12/3/2013

Rating: Moderate
Protection Level : Full
Local ID: [Local_ID]
Lat(WGS84): 40° 21.738' Long(WGS84): -105° 33.7455'



D.jpg



C.jpg



B.jpg



A.jpg



NPS Wildand Fire Risk Assessment - Facility Assessment

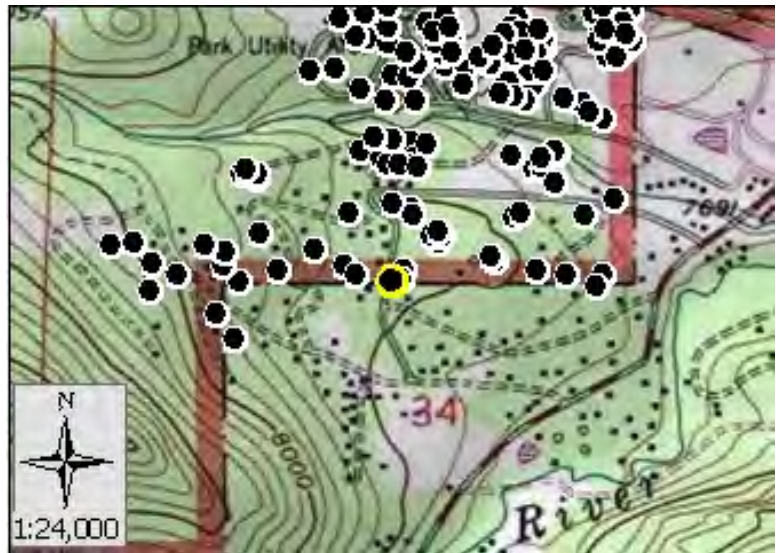
For more information visit <https://wildfire-risk-assessments-nifc.hub.arcgis.com>

Facility: Q-0699-N S 2-Bedroom House 00000699

Unit - Location: ROMO - Beaver Meadows
FMSS ID: 30438
Structure Type: Building
Structure Use: Admin
Owner: NPS
Field Crew: Dave Frey
Last Site Visit Date: 12/2/2013

Rating: Low
Protection Level : Full
Resources of Concern Present? Unknown
Occupied? Yes
Local ID: [Local_ID]
In a Community? Yes - Tortilla Flats
Lat(WGS84): 40° 21.596' **Long(WGS84):** -105° 33.7808'

Primary Access: Road
Ingress/Egress: Two or more roads in/out
Access Width: 1.5 lanes (>18ft)
Access Condition: Surfaced-paved, grade<5%
Bridge Condition: None/nonflammable,load limit will not limit response
Access & Turnarounds: Access is <300 ft from facility w/turnaround
Facility Number/Sign: Marked and clearly visible
Defensible Space: >100ft treated
Fuel Load (w/in 300 ft): Light
Fuel Type (w/in 300ft): Shrub or timber
Topography (w/in 300ft): Slope <5%
Roof Material: Combination of fire resisitant and combustible
Siding Material: Wood or open sided
Foundation: Closed, 6in to 30in masonry exposed
Fences/Decks: None or noncombustible
Firewood: None
Propane Tanks:
Water Supply: Pressurized hydrant(s) or fixed sprinkler system
Overhead Hazards: No overhead hazards
Safety Zones: Potential safety zone(s) in area
Additional Obstacles: Hazmat, UXO,etc. , PLEASE COMMENT
Triage Category:
Hazmat:
Assessment Comments:



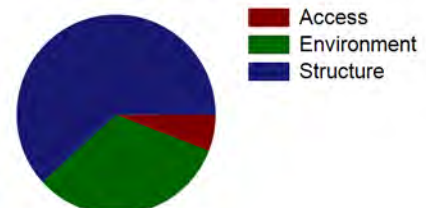
Score: 40
Rating: Low



Asset Priority Index (API):
62



Factors Driving the Ratings





NPS Wildand Fire Risk Assessment - Facility Assessment

For more information visit <https://wildfire-risk-assessments-nifc.hub.arcgis.com>

Facility: Q-0699-N S 2-Bedroom House 00000699

Unit - Location: ROMO - Beaver Meadows
FMSS ID: 30438
Field Crew: Dave Frey
Last Site Visit Date: 12/2/2013

Rating: Low
Protection Level : Full
Local ID: [Local_ID]
Lat(WGS84): 40° 21.596' Long(WGS84): -105° 33.7808'



D.jpg



C.jpg



B.jpg



A.jpg



NPS Wildand Fire Risk Assessment - Facility Assessment

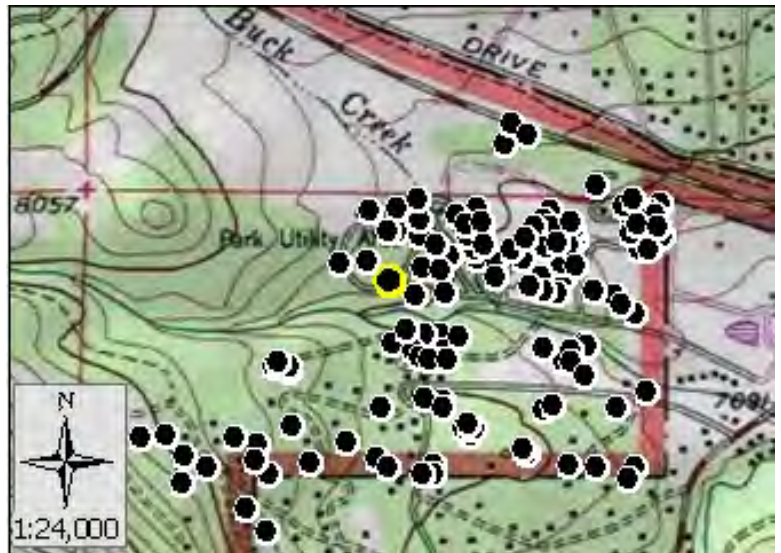
For more information visit <https://wildfire-risk-assessments-nifc.hub.arcgis.com>

Facility: Q-0046-H P 2-bedroom house, Alpine Circle 0000046

Unit - Location: ROMO - Beaver Meadows
FMSS ID: 25942
Structure Type: Building
Structure Use: Residence
Owner: NPS
Field Crew: Dave Frey
Last Site Visit Date: 12/18/2013

Rating: Moderate
Protection Level : Full
Resources of Concern Present? Unknown
Occupied? Yes
Local ID: [Local_ID]
In a Community? Yes - Alpine Loop
Lat(WGS84): 40° 21.8161' **Long(WGS84):** -105° 33.8278'

Primary Access: Road
Ingress/Egress: Two or more roads in/out
Access Width: 1.5 lanes (>18ft)
Access Condition: Surfaced-paved, grade<5%
Bridge Condition: None/nonflammable,load limit will not limit response
Access & Turnarounds: Access is <300 ft from facility w/turnaround
Facility Number/Sign: Marked and clearly visible
Defensible Space: >100ft treated
Fuel Load (w/in 300 ft): Light
Fuel Type (w/in 300ft): Shrub or timber
Topography (w/in 300ft): Slope 5% to 20%
Roof Material: Combustible or no roof
Siding Material: Wood or open sided
Foundation: Closed, 6in to 30in masonry exposed
Fences/Decks: None or noncombustible
Firewood: None
Propane Tanks:
Water Supply: Pressurized hydrant(s) or fixed sprinkler system
Overhead Hazards: No overhead hazards
Safety Zones: Potential safety zone(s) in area
Additional Obstacles: Hazmat, UXO,etc. , PLEASE COMMENT
Triage Category:
Hazmat: Propane grill
Assessment Comments:



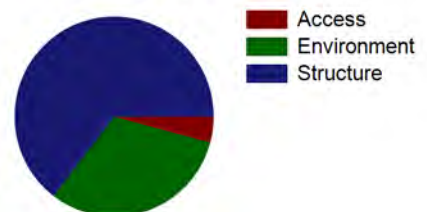
Score: 54
Rating: Moderate



Asset Priority Index (API):
56



Factors Driving the Ratings





NPS Wildand Fire Risk Assessment - Facility Assessment

For more information visit <https://wildfire-risk-assessments-nifc.hub.arcgis.com>

Facility: Q-0046-H P 2-bedroom house, Alpine Circle 0000046

Unit - Location: ROMO - Beaver Meadows
FMSS ID: 25942
Field Crew: Dave Frey
Last Site Visit Date: 12/18/2013

Rating: Moderate
Protection Level : Full
Local ID: [Local_ID]
Lat(WGS84): 40° 21.8161' Long(WGS84): -105° 33.8278'



D.jpg



C.jpg



B.jpg



A.jpg



NPS Wildand Fire Risk Assessment - Facility Assessment

For more information visit <https://wildfire-risk-assessments-nifc.hub.arcgis.com>

Facility: B-0993-N Open Shed by Barn in Corral

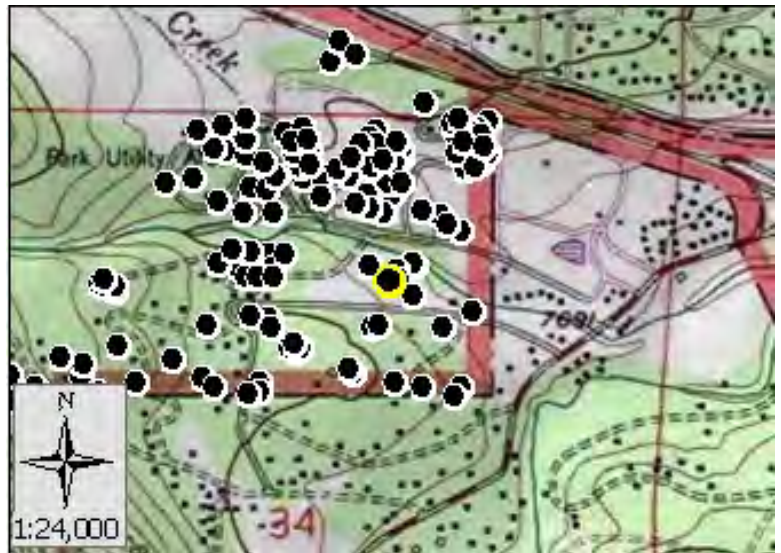
Unit - Location: ROMO - Beaver Meadows
FMSS ID: 30794
Structure Type: Building
Structure Use: Admin
Owner: NPS
Field Crew:
Last Site Visit Date:

Rating: Low
Protection Level : Not Designated
Resources of Concern Present? Unknown
Occupied?
Local ID: [Local_ID]
In a Community? Yes - Trails Maintenance Area
Lat(WGS84): 40° 21.7233' **Long(WGS84):** -105° 33.5679'

Primary Access: Road
Ingress/Egress: Two or more roads in/out
Access Width: 1.5 lanes (>18ft)
Access Condition: Surfaced-paved, grade<5%
Bridge Condition: None/nonflammable,load limit will not limit response
Access & Turnarounds: Access is <300 ft from facility w/turnaround
Facility Number/Sign: Marked and clearly visible
Defensible Space: 100 ft treated
Fuel Load (w/in 300 ft): Moderate
Fuel Type (w/in 300ft): Shrub or timber
Topography (w/in 300ft): Slope <5%
Roof Material: Noncombustible or not applicable
Siding Material: Wood or open sided
Foundation: Closed, >30in masonry exposed or N/A
Fences/Decks: None or noncombustible
Firewood: None
Propane Tanks:
Water Supply: Pressurized hydrant(s) or fixed sprinkler system
Overhead Hazards: No overhead hazards
Safety Zones: Potential safety zone(s) in area
Additional Obstacles: Hazmat, UXO,etc. , PLEASE COMMENT
Triage Category:
Hazmat:
Assessment Comments:



● Facility
■ NPS Boundary



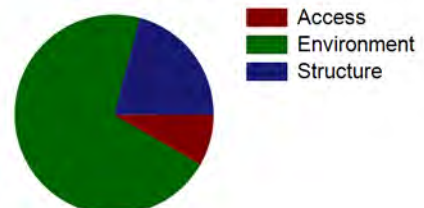
Score: 30
Rating: Low



Asset Priority Index (API):
17



Factors Driving the Ratings





NPS Wildand Fire Risk Assessment - Facility Assessment

For more information visit <https://wildfire-risk-assessments-nifc.hub.arcgis.com>

Facility: B-0812-N Storage, Gillen

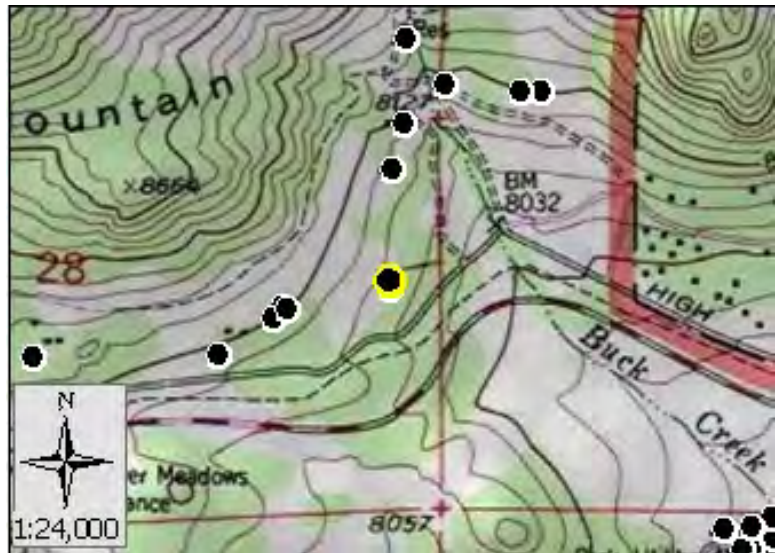
Unit - Location: ROMO - Beaver Meadows
FMSS ID: 30971
Structure Type: Building
Structure Use: Admin
Owner: NPS
Field Crew: Dave Frey
Last Site Visit Date: 1/6/2014

Rating: High
Protection Level : Full
Resources of Concern Present? Unknown
Occupied? No
Local ID: [Local_ID]
In a Community? Yes - Headquarters
Lat(WGS84): 40° 22.1796' **Long(WGS84):** -105° 34.3594'

Primary Access: Road
Ingress/Egress: One roads in/out
Access Width: 1 lane (<18ft)
Access Condition: Non-surfaced- gravel,dirt,grade<5%
Bridge Condition: None/nonflammable,load limit will not limit response
Access & Turnarounds: Access is <300 ft from facility w/turnaround
Facility Number/Sign: None or not clearly visible
Defensible Space: >100ft treated
Fuel Load (w/in 300 ft): Moderate
Fuel Type (w/in 300ft): Shrub or timber
Topography (w/in 300ft): Slope 5% to 20%
Roof Material: Combination of fire resitant and combustible
Siding Material: Wood or open sided
Foundation: Closed, < 6in masonry exposed
Fences/Decks: None or noncombustible
Firewood: None
Propane Tanks: None
Water Supply: No reliable water source nearby
Overhead Hazards: No overhead hazards
Safety Zones: Potential safety zone(s) in area
Additional Obstacles: None
Triage Category:
Hazmat:
Assessment Comments:



● Facility
■ NPS Boundary



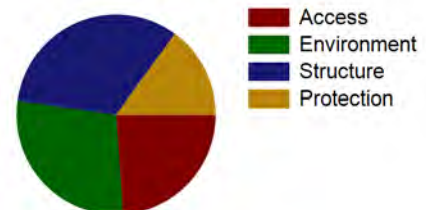
Score: 67
Rating: High



Asset Priority Index (API):
7



Factors Driving the Ratings





NPS Wildand Fire Risk Assessment - Facility Assessment

For more information visit <https://wildfire-risk-assessments-nifc.hub.arcgis.com>

Facility: B-0812-N Storage, Gillen

Unit - Location: ROMO - Beaver Meadows

FMSS ID: 30971

Field Crew: Dave Frey

Last Site Visit Date: 1/6/2014

Rating: High

Protection Level : Full

Local ID: [Local_ID]

Lat(WGS84): 40° 22.1796' Long(WGS84): -105° 34.3594'

Recommended Tactics

Triage Category	Tactic Description	Pers Hours	Equipment Description	Equip Qty
	Fuels reduction - During a wildfire needles need to be cleared from the gutters and ground fuels need to be cleared from around the structures. Depending on fire behavior and directions from the IC some trees could be felled to increase canopy spacing.	3.00	-	



NPS Wildand Fire Risk Assessment - Facility Assessment

For more information visit <https://wildfire-risk-assessments-nifc.hub.arcgis.com>

Facility: B-0812-N Storage, Gillen

Unit - Location: ROMO - Beaver Meadows
FMSS ID: 30971
Field Crew: Dave Frey
Last Site Visit Date: 1/6/2014

Rating: High
Protection Level : Full
Local ID: [Local_ID]
Lat(WGS84): 40° 22.1796' Long(WGS84): -105° 34.3594'



ROMO_30971_B-0812-N Storage, Gillen_D.jpg



ROMO_30971_B-0812-N Storage, Gillen_C.jpg



ROMO_30971_B-0812-N Storage, Gillen_B.jpg



ROMO_30971_B-0812-N Storage, Gillen_A.jpg



NPS Wildand Fire Risk Assessment - Facility Assessment

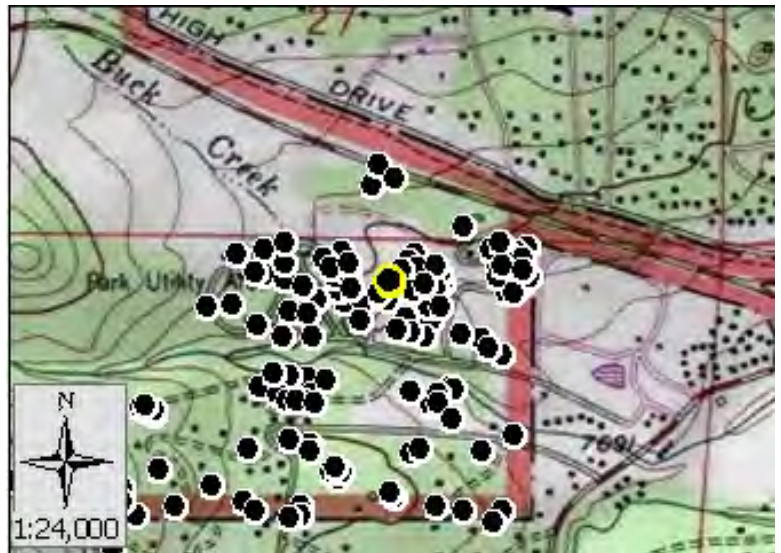
For more information visit <https://wildfire-risk-assessments-nifc.hub.arcgis.com>

Facility: B-0073-H Equipment Storage Shed

Unit - Location: ROMO - Beaver Meadows
FMSS ID: 27348
Structure Type: Building
Structure Use: Admin
Owner: NPS
Field Crew: Dave Frey
Last Site Visit Date: 12/14/2013

Rating: Moderate
Protection Level : Full
Resources of Concern Present? Unknown
Occupied? Yes
Local ID: [Local_ID]
In a Community? Yes - Maintenance area
Lat(WGS84): 40° 21.8649' **Long(WGS84):** -105° 33.6278'

Primary Access: Road
Ingress/Egress: Two or more roads in/out
Access Width: 1.5 lanes (>18ft)
Access Condition: Surfaced-paved, grade<5%
Bridge Condition: None/nonflammable,load limit will not limit response
Access & Turnarounds: Access is <300 ft from facility w/turnaround
Facility Number/Sign: Marked and clearly visible
Defensible Space: >100ft treated
Fuel Load (w/in 300 ft): Light
Fuel Type (w/in 300ft): Grass,shrub,hardwood litter
Topography (w/in 300ft): Slope 5% to 20%
Roof Material: Combustible or no roof
Siding Material: Wood or open sided
Foundation: Closed, < 6in masonry exposed
Fences/Decks: None or noncombustible
Firewood: None
Propane Tanks:
Water Supply: Pressurized hydrant(s) or fixed sprinkler system
Overhead Hazards: No overhead hazards
Safety Zones: Potential safety zone(s) in area
Additional Obstacles: Hazmat, UXO,etc. , PLEASE COMMENT
Triage Category:
Hazmat: Unknown
Assessment Comments:



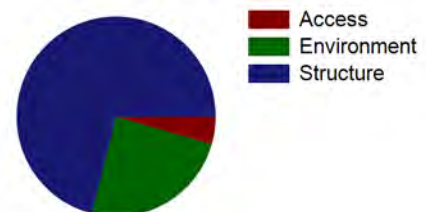
Score: 51
Rating: Moderate



Asset Priority Index (API):
63



Factors Driving the Ratings





NPS Wildand Fire Risk Assessment - Facility Assessment

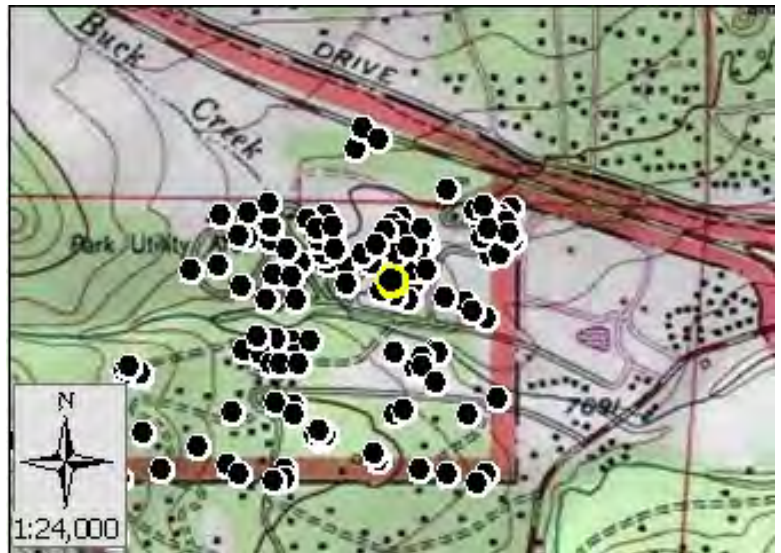
For more information visit <https://wildfire-risk-assessments-nifc.hub.arcgis.com>

Facility: B-0080-H Research Biologist/Ranger Offices ROLL

Unit - Location: ROMO - Beaver Meadows
FMSS ID: 27355
Structure Type: Building
Structure Use: Admin
Owner: NPS
Field Crew: Dave Frey
Last Site Visit Date: 12/14/2013

Rating: Moderate
Protection Level : Full
Resources of Concern Present? Unknown
Occupied? Yes
Local ID: [Local_ID]
In a Community? Yes - Maintenance area
Lat(WGS84): 40° 21.8224' **Long(WGS84):** -105° 33.6047'

Primary Access: Road
Ingress/Egress: Two or more roads in/out
Access Width: 1.5 lanes (>18ft)
Access Condition: Surfaced-paved, grade<5%
Bridge Condition: None/nonflammable,load limit will not limit response
Access & Turnarounds: Access is <300 ft from facility w/turnaround
Facility Number/Sign: Marked and clearly visible
Defensible Space: >100ft treated
Fuel Load (w/in 300 ft): Light
Fuel Type (w/in 300ft): Grass,tundra,northern hardwood litter
Topography (w/in 300ft): Slope <5%
Roof Material: Combustible or no roof
Siding Material: Wood or open sided
Foundation: Closed, < 6in masonry exposed
Fences/Decks: None or noncombustible
Firewood: None
Propane Tanks:
Water Supply: Pressurized hydrant(s) or fixed sprinkler system
Overhead Hazards: No overhead hazards
Safety Zones: Potential safety zone(s) in area
Additional Obstacles: Hazmat, UXO,etc. , PLEASE COMMENT
Triage Category:
Hazmat: Office with household products that could be hazardous. Propane grill
Assessment Comments:



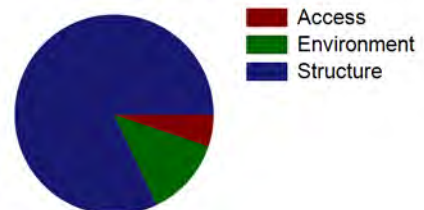
Score: 45
Rating: Moderate



Asset Priority Index (API):
82



Factors Driving the Ratings





NPS Wildand Fire Risk Assessment - Facility Assessment

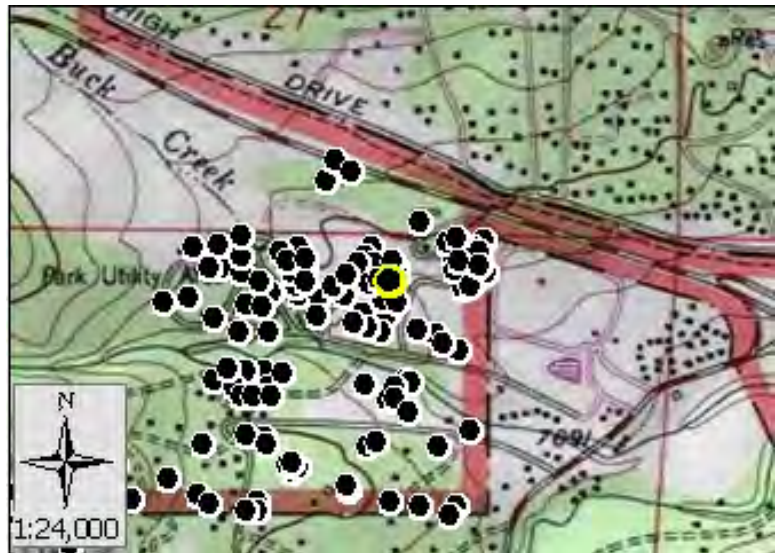
For more information visit <https://wildfire-risk-assessments-nifc.hub.arcgis.com>

Facility: B-0084-H Storage (tires)

Unit - Location: ROMO - Beaver Meadows
FMSS ID: 27360
Structure Type: Building
Structure Use: Admin
Owner: NPS
Field Crew: Dave Frey
Last Site Visit Date: 12/14/2013

Rating: Low
Protection Level : Full
Resources of Concern Present? Unknown
Occupied? No
Local ID: [Local_ID]
In a Community? Yes - Maintenance area
Lat(WGS84): 40° 21.8584' **Long(WGS84):** -105° 33.5617'

Primary Access: Road
Ingress/Egress: Two or more roads in/out
Access Width: 1.5 lanes (>18ft)
Access Condition: Surfaced-paved, grade<5%
Bridge Condition: None/nonflammable,load limit will not limit response
Access & Turnarounds: Access is <300 ft from facility w/turnaround
Facility Number/Sign: Marked and clearly visible
Defensible Space: >100ft treated
Fuel Load (w/in 300 ft): Light
Fuel Type (w/in 300ft): Grass,tundra,northern hardwood litter
Topography (w/in 300ft): Slope <5%
Roof Material: Combustible or no roof
Siding Material: Wood or open sided
Foundation: Closed, 6in to 30in masonry exposed
Fences/Decks: None or noncombustible
Firewood: None
Propane Tanks:
Water Supply: Pressurized hydrant(s) or fixed sprinkler system
Overhead Hazards: No overhead hazards
Safety Zones: Potential safety zone(s) in area
Additional Obstacles: Hazmat, UXO,etc. , PLEASE COMMENT
Triage Category:
Hazmat: Tires
Assessment Comments:



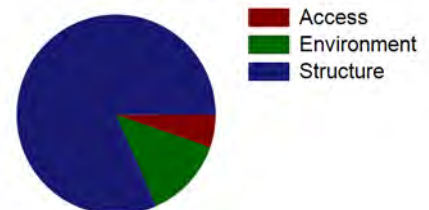
Score: 44
Rating: Low



Asset Priority Index (API):
73



Factors Driving the Ratings





NPS Wildand Fire Risk Assessment - Facility Assessment

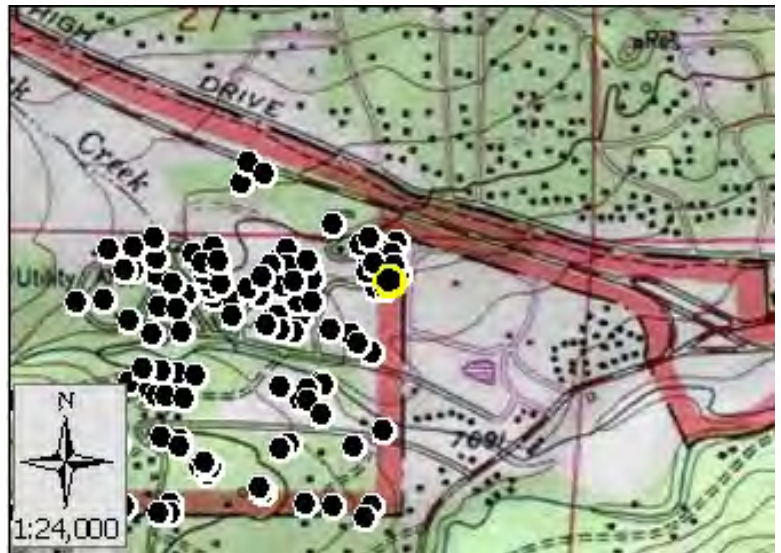
For more information visit <https://wildfire-risk-assessments-nifc.hub.arcgis.com>

Facility: Q-0008-H P 3-bedroom house, Marmot Dr 00000008

Unit - Location: ROMO - Beaver Meadows
FMSS ID: 25617
Structure Type: Building
Structure Use: Residence
Owner: NPS
Field Crew: Dave Frey
Last Site Visit Date: 12/11/2013

Rating: Low
Protection Level : Full
Resources of Concern Present? Unknown
Occupied? Yes
Local ID: [Local_ID]
In a Community? Yes - Marmot Dr Residence loop
Lat(WGS84): 40° 21.8604' **Long(WGS84):** -105° 33.4334'

Primary Access: Road
Ingress/Egress: Two or more roads in/out
Access Width: 1.5 lanes (>18ft)
Access Condition: Surfaced-paved, grade<5%
Bridge Condition: None/nonflammable,load limit will not limit response
Access & Turnarounds: Access is <300 ft from facility w/turnaround
Facility Number/Sign: Marked and clearly visible
Defensible Space: >100ft treated
Fuel Load (w/in 300 ft): Moderate
Fuel Type (w/in 300ft): Shrub or timber
Topography (w/in 300ft): Slope 5% to 20%
Roof Material: Combination of fire resitant and combustible
Siding Material: Wood or open sided
Foundation: Closed, 6in to 30in masonry exposed
Fences/Decks: None or noncombustible
Firewood: None
Propane Tanks:
Water Supply: Pressurized hydrant(s) or fixed sprinkler system
Overhead Hazards: No overhead hazards
Safety Zones: Potential safety zone(s) in area
Additional Obstacles: Hazmat, UXO,etc. , PLEASE COMMENT
Triage Category:
Hazmat: Household hazmat
Assessment Comments:



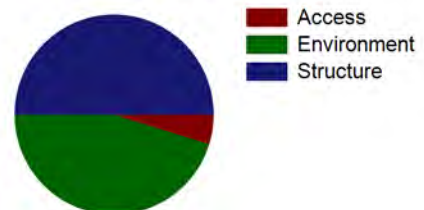
Score: 40
Rating: Low



Asset Priority Index (API):
56



Factors Driving the Ratings





NPS Wildand Fire Risk Assessment - Facility Assessment

For more information visit <https://wildfire-risk-assessments-nifc.hub.arcgis.com>

Facility: Q-0008-H P 3-bedroom house, Marmot Dr 00000008

Unit - Location: ROMO - Beaver Meadows
FMSS ID: 25617
Field Crew: Dave Frey
Last Site Visit Date: 12/11/2013

Rating: Low
Protection Level : Full
Local ID: [Local_ID]
Lat(WGS84): 40° 21.8604' Long(WGS84): -105° 33.4334'



D.jpg



C.jpg



B.jpg



A.jpg



NPS Wildand Fire Risk Assessment - Facility Assessment

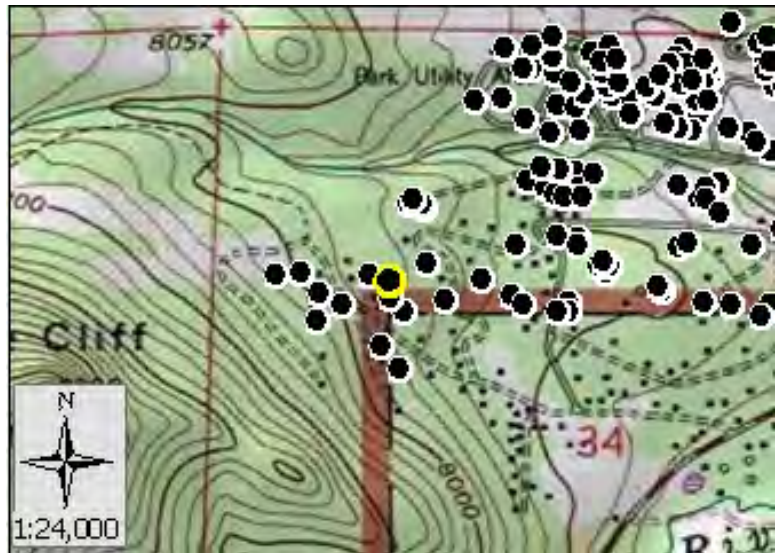
For more information visit <https://wildfire-risk-assessments-nifc.hub.arcgis.com>

Facility: **INHOLDER STRUCTURE**

Unit - Location: ROMO - Beaver Meadows
FMSS ID:
Structure Type: Building
Structure Use: Private
Owner: Private
Field Crew:
Last Site Visit Date:

Rating: PVTNotSurveyed
Protection Level : Not Designated
Resources of Concern Present? Unknown
Occupied?
Local ID: [Local_ID]
In a Community? Yes - Headquarters
Lat(WGS84): 40° 21.6305' **Long(WGS84):** -105° 34.0297'

Primary Access: Road
Ingress/Egress: Two or more roads in/out
Access Width: 1.5 lanes (>18ft)
Access Condition: Surfaced-paved, grade<5%
Bridge Condition: None/nonflammable,load limit will not limit response
Access & Turnarounds: Access is <300 ft from facility w/turnaround
Facility Number/Sign: Marked and clearly visible
Defensible Space: >100ft treated
Fuel Load (w/in 300 ft): Light
Fuel Type (w/in 300ft): Shrub or timber
Topography (w/in 300ft): Slope 5% to 20%
Roof Material:
Siding Material:
Foundation:
Fences/Decks:
Firewood:
Propane Tanks:
Water Supply: Pressurized hydrant(s) or fixed sprinkler system
Overhead Hazards: No overhead hazards
Safety Zones: Potential safety zone(s) in area
Additional Obstacles: Hazmat, UXO,etc. , PLEASE COMMENT
Triage Category:
Hazmat:
Assessment Comments:



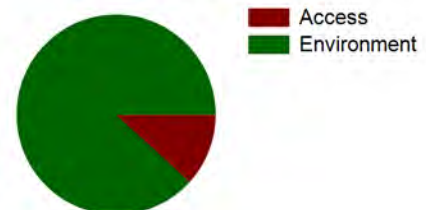
Score:
Rating: PVTNotSurveyed



Asset Priority Index (API):
N/A



Factors Driving the Ratings





NPS Wildand Fire Risk Assessment - Facility Assessment

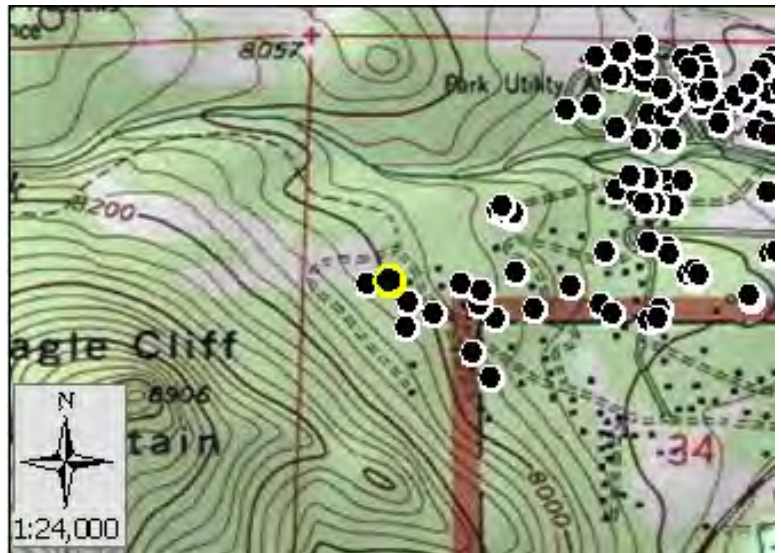
For more information visit <https://wildfire-risk-assessments-nifc.hub.arcgis.com>

Facility: **INHOLDER STRUCTURE**

Unit - Location: ROMO - Beaver Meadows
FMSS ID:
Structure Type: Building
Structure Use: Private
Owner: Private
Field Crew:
Last Site Visit Date:

Rating: PVTNotSurveyed
Protection Level : Not Designated
Resources of Concern Present? Unknown
Occupied?
Local ID: [Local_ID]
In a Community? Yes - Headquarters
Lat(WGS84): 40° 21.6398' **Long(WGS84):** -105° 34.1651'

Primary Access: Road
Ingress/Egress: Two or more roads in/out
Access Width: 1.5 lanes (>18ft)
Access Condition: Surfaced-paved, grade<5%
Bridge Condition: None/nonflammable,load limit will not limit response
Access & Turnarounds: Access is <300 ft from facility w/turnaround
Facility Number/Sign: Marked and clearly visible
Defensible Space: >100ft treated
Fuel Load (w/in 300 ft): Light
Fuel Type (w/in 300ft): Shrub or timber
Topography (w/in 300ft): Slope 5% to 20%
Roof Material:
Siding Material:
Foundation:
Fences/Decks:
Firewood:
Propane Tanks:
Water Supply: Pressurized hydrant(s) or fixed sprinkler system
Overhead Hazards: No overhead hazards
Safety Zones: Potential safety zone(s) in area
Additional Obstacles: Hazmat, UXO,etc. , PLEASE COMMENT
Triage Category:
Hazmat:
Assessment Comments:



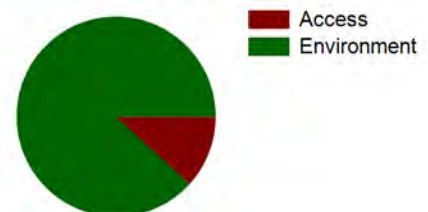
Score:
Rating: PVTNotSurveyed



Asset Priority Index (API):
N/A



Factors Driving the Ratings





NPS Wildand Fire Risk Assessment - Facility Assessment

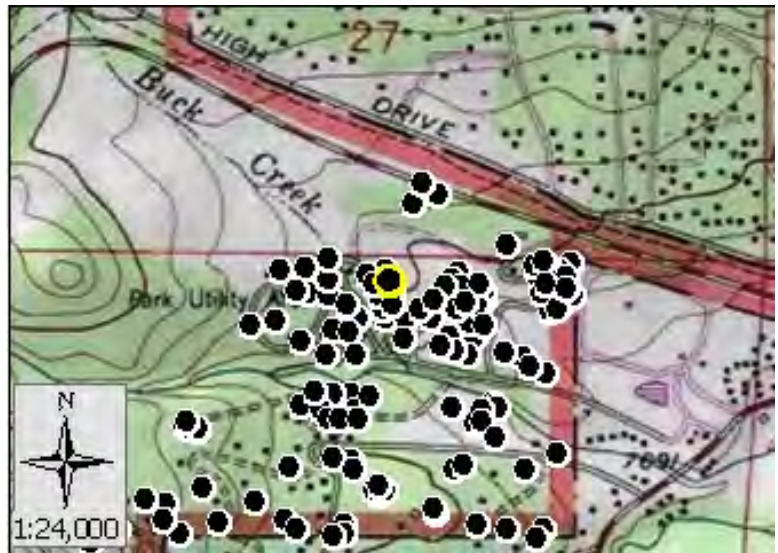
For more information visit <https://wildfire-risk-assessments-nifc.hub.arcgis.com>

Facility: Q-0049-N Duplex, outer shell & services

Unit - Location: ROMO - Beaver Meadows
FMSS ID: 25956
Structure Type: Building
Structure Use: Residence
Owner: NPS
Field Crew: Dave Frey
Last Site Visit Date: 12/17/2013

Rating: Moderate
Protection Level : Full
Resources of Concern Present? Unknown
Occupied? Yes
Local ID: [Local_ID]
In a Community? Yes - Ptarmigan Loop
Lat(WGS84): 40° 21.8848' **Long(WGS84):** -105° 33.6921'

Primary Access: Road
Ingress/Egress: Two or more roads in/out
Access Width: 1.5 lanes (>18ft)
Access Condition: Surfaced-paved, grade<5%
Bridge Condition: None/nonflammable,load limit will not limit response
Access & Turnarounds: Access is <300 ft from facility w/turnaround
Facility Number/Sign: Marked and clearly visible
Defensible Space: >100ft treated
Fuel Load (w/in 300 ft): Light
Fuel Type (w/in 300ft): Shrub or timber
Topography (w/in 300ft): Slope 5% to 20%
Roof Material: Combustible or no roof
Siding Material: Wood or open sided
Foundation: Closed, < 6in masonry exposed
Fences/Decks: None or noncombustible
Firewood: None
Propane Tanks:
Water Supply: Pressurized hydrant(s) or fixed sprinkler system
Overhead Hazards: No overhead hazards
Safety Zones: Potential safety zone(s) in area
Additional Obstacles: Hazmat, UXO,etc. , PLEASE COMMENT
Triage Category:
Hazmat:
Assessment Comments:



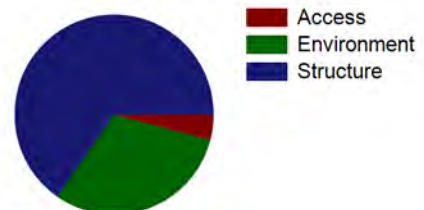
Score: 55
Rating: Moderate



Asset Priority Index (API):
56



Factors Driving the Ratings





NPS Wildand Fire Risk Assessment - Facility Assessment

For more information visit <https://wildfire-risk-assessments-nifc.hub.arcgis.com>

Facility: Q-0049-N Duplex, outer shell & services

Unit - Location: ROMO - Beaver Meadows
FMSS ID: 25956
Field Crew: Dave Frey
Last Site Visit Date: 12/17/2013

Rating: Moderate
Protection Level : Full
Local ID: [Local_ID]
Lat(WGS84): 40° 21.8848' Long(WGS84): -105° 33.6921'



D.jpg



C.jpg



B.jpg



A.jpg



NPS Wildand Fire Risk Assessment - Facility Assessment

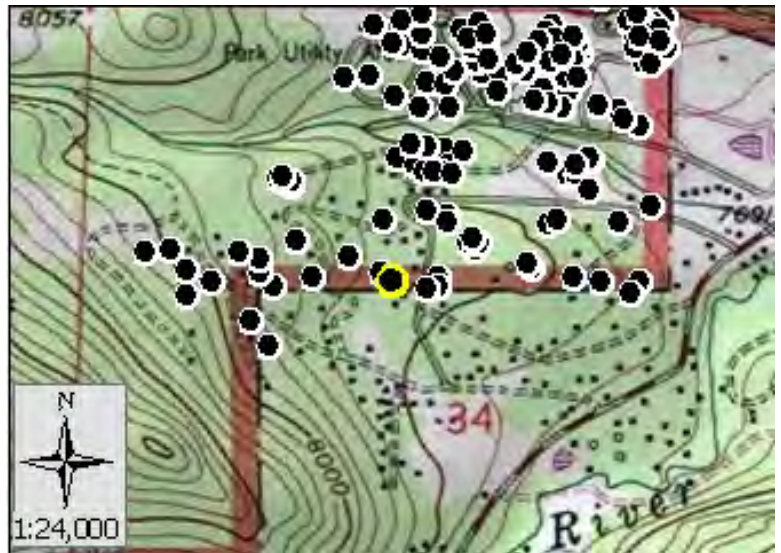
For more information visit <https://wildfire-risk-assessments-nifc.hub.arcgis.com>

Facility: Q-0717-N 2-Bedroom House, Junco Lane

Unit - Location: ROMO - Beaver Meadows
FMSS ID: 30445
Structure Type: Building
Structure Use: Residence
Owner: NPS
Field Crew: Dave Frey
Last Site Visit Date: 12/4/2013

Rating: Low
Protection Level : Full
Resources of Concern Present? Unknown
Occupied? Yes
Local ID: [Local_ID]
In a Community? Yes - Tortilla Flats
Lat(WGS84): 40° 21.6036' **Long(WGS84):** -105° 33.8336'

Primary Access: Road
Ingress/Egress: Two or more roads in/out
Access Width: 1.5 lanes (>18ft)
Access Condition: Surfaced-paved, grade<5%
Bridge Condition: None/nonflammable,load limit will not limit response
Access & Turnarounds: Access is <300 ft from facility w/turnaround
Facility Number/Sign: Marked and clearly visible
Defensible Space: >100ft treated
Fuel Load (w/in 300 ft): Light
Fuel Type (w/in 300ft): Shrub or timber
Topography (w/in 300ft): Slope <5%
Roof Material: Combination of fire resisitant and combustible
Siding Material: Wood or open sided
Foundation: Closed, 6in to 30in masonry exposed
Fences/Decks: None or noncombustible
Firewood: 5ft to 30ft from facility
Propane Tanks:
Water Supply: Pressurized hydrant(s) or fixed sprinkler system
Overhead Hazards: No overhead hazards
Safety Zones: Potential safety zone(s) in area
Additional Obstacles: Hazmat, UXO,etc. , PLEASE COMMENT
Triage Category:
Hazmat: Propane tanks in front of house.
Assessment Comments:



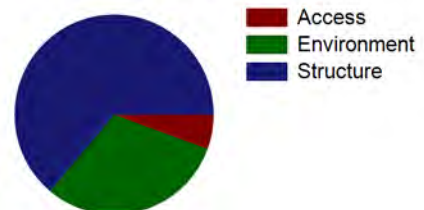
Score: 42
Rating: Low



Asset Priority Index (API):
62



Factors Driving the Ratings





NPS Wildand Fire Risk Assessment - Facility Assessment

For more information visit <https://wildfire-risk-assessments-nifc.hub.arcgis.com>

Facility: Q-0717-N 2-Bedroom House, Junco Lane

Unit - Location: ROMO - Beaver Meadows
FMSS ID: 30445
Field Crew: Dave Frey
Last Site Visit Date: 12/4/2013

Rating: Low
Protection Level : Full
Local ID: [Local_ID]
Lat(WGS84): 40° 21.6036' Long(WGS84): -105° 33.8336'



D.jpg



C.jpg



B.jpg



A.jpg



NPS Wildand Fire Risk Assessment - Facility Assessment

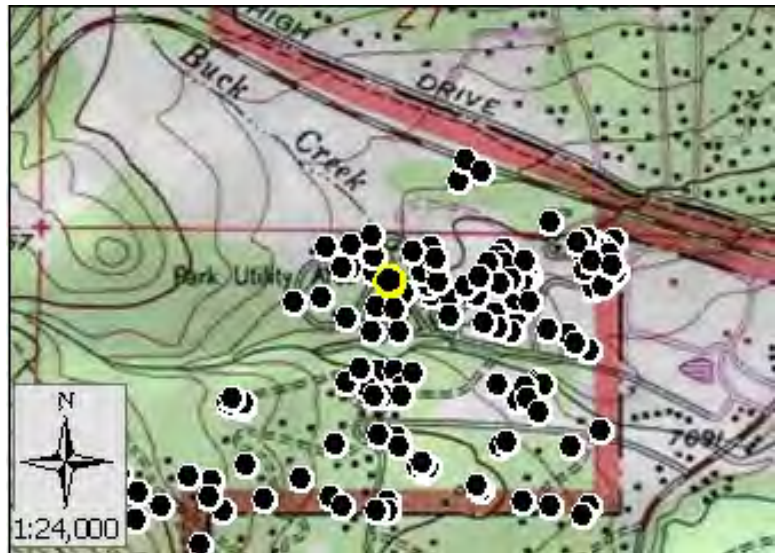
For more information visit <https://wildfire-risk-assessments-nifc.hub.arcgis.com>

Facility: Q-0425-N P 3-Bdrm House, Mills Drive 0000425

Unit - Location: ROMO - Beaver Meadows
FMSS ID: 30379
Structure Type: Building
Structure Use: Residence
Owner: NPS
Field Crew: Dave Frey
Last Site Visit Date: 12/18/2013

Rating: Moderate
Protection Level : Full
Resources of Concern Present? Unknown
Occupied? Yes
Local ID: [Local_ID]
In a Community? Yes - Alpine Loop
Lat(WGS84): 40° 21.8586' **Long(WGS84):** -105° 33.7594'

Primary Access: Road
Ingress/Egress: Two or more roads in/out
Access Width: 1.5 lanes (>18ft)
Access Condition: Surfaced-paved, grade<5%
Bridge Condition: None/nonflammable,load limit will not limit response
Access & Turnarounds: Access is <300 ft from facility w/turnaround
Facility Number/Sign: Marked and clearly visible
Defensible Space: >100ft treated
Fuel Load (w/in 300 ft): Light
Fuel Type (w/in 300ft): Shrub or timber
Topography (w/in 300ft): Slope 5% to 20%
Roof Material: Combination of fire resitant and combustible
Siding Material: Wood or open sided
Foundation: Closed, < 6in masonry exposed
Fences/Decks: None or noncombustible
Firewood: None
Propane Tanks:
Water Supply: Pressurized hydrant(s) or fixed sprinkler system
Overhead Hazards: No overhead hazards
Safety Zones: Potential safety zone(s) in area
Additional Obstacles: Hazmat, UXO,etc. , PLEASE COMMENT
Triage Category:
Hazmat:
Assessment Comments:



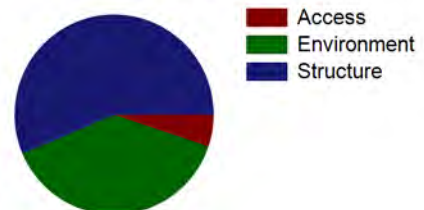
Score: 45
Rating: Moderate



Asset Priority Index (API):
62



Factors Driving the Ratings





NPS Wildand Fire Risk Assessment - Facility Assessment

For more information visit <https://wildfire-risk-assessments-nifc.hub.arcgis.com>

Facility: Q-0425-N P 3-Bdrm House, Mills Drive 00000425

Unit - Location: ROMO - Beaver Meadows
FMSS ID: 30379
Field Crew: Dave Frey
Last Site Visit Date: 12/18/2013

Rating: Moderate
Protection Level : Full
Local ID: [Local_ID]
Lat(WGS84): 40° 21.8586' Long(WGS84): -105° 33.7594'



D.jpg



C.jpg



B.jpg



A.jpg



NPS Wildand Fire Risk Assessment - Facility Assessment

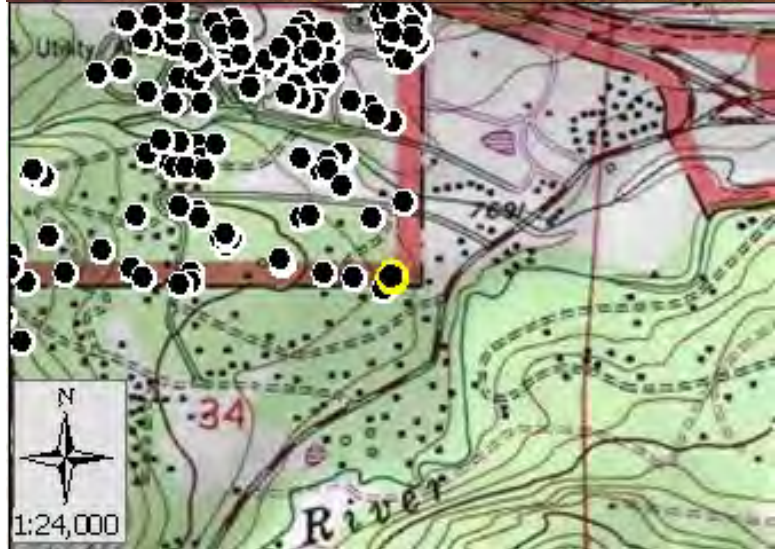
For more information visit <https://wildfire-risk-assessments-nifc.hub.arcgis.com>

Facility: B-0850-N Garage by Herman #710, Ypsilon Lane

Unit - Location: ROMO - Beaver Meadows
FMSS ID: 30747
Structure Type: Building
Structure Use: Admin
Owner: NPS
Field Crew: Vaughn
Last Site Visit Date: 9/22/2014

Rating: Moderate
Protection Level : Not Designated
Resources of Concern Present? Unknown
Occupied? No
Local ID: [Local_ID]
In a Community? Yes - Headquarters
Lat(WGS84): 40° 21.6033' **Long(WGS84):** -105° 33.4623'

Primary Access: Road
Ingress/Egress: Two or more roads in/out
Access Width: 1.5 lanes (>18ft)
Access Condition: Surfaced-paved, grade<5%
Bridge Condition: None/nonflammable,load limit will not limit response
Access & Turnarounds: Access is <300 ft from facility w/turnaround
Facility Number/Sign: Marked and clearly visible
Defensible Space: <30 ft treated
Fuel Load (w/in 300 ft): Light
Fuel Type (w/in 300ft): Shrub or timber
Topography (w/in 300ft): Slope 5% to 20%
Roof Material: Fire resistant- tar,rubberized
Siding Material: Vinyl
Foundation: Closed, >30in masonry exposed or N/A
Fences/Decks: None or noncombustible
Firewood: None
Propane Tanks:
Water Supply: Pressurized hydrant(s) or fixed sprinkler system
Overhead Hazards: No overhead hazards
Safety Zones: Potential safety zone(s) in area
Additional Obstacles: Hazmat, UXO,etc. , PLEASE COMMENT
Triage Category:
Hazmat:
Assessment Comments:



● Facility
■ NPS Boundary

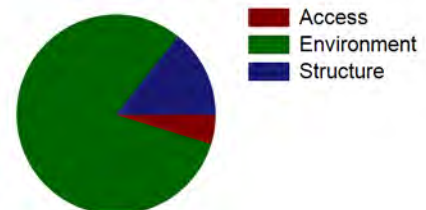
Score: 48
Rating: Moderate



Asset Priority Index (API):
13



Factors Driving the Ratings





NPS Wildand Fire Risk Assessment - Facility Assessment

For more information visit <https://wildfire-risk-assessments-nifc.hub.arcgis.com>

Facility: B-0850-N Garage by Herman #710, Ypsilon Lane

Unit - Location: ROMO - Beaver Meadows
FMSS ID: 30747
Field Crew: Vaughn
Last Site Visit Date: 9/22/2014

Rating: Moderate
Protection Level : Not Designated
Local ID: [Local_ID]
Lat(WGS84): 40° 21.6033' Long(WGS84): -105° 33.4623'

Recommended Treatments

Zone	Treatment Description	Pers Hours	Treatment Cycle	Treatment Priority	Treatment Status	Date Next Treatment Recommended	Equipment Description	Equip Qty
1	Mow dead/dying grass to less than 4 inches -	1	2 Month		Unknown	9/22/2014	-	



NPS Wildand Fire Risk Assessment - Facility Assessment

For more information visit <https://wildfire-risk-assessments-nifc.hub.arcgis.com>

Facility: B-0850-N Garage by Herman #710, Ypsilon Lane

Unit - Location: ROMO - Beaver Meadows
FMSS ID: 30747
Field Crew: Vaughn
Last Site Visit Date: 9/22/2014

Rating: Moderate
Protection Level : Not Designated
Local ID: [Local_ID]
Lat(WGS84): 40° 21.6033' Long(WGS84): -105° 33.4623'



ROMO_30747_B-0850-N Garage by Herman #710, Ypsilon Lane_Front.jpg



ROMO_30747_B-0850-N Garage by Herman #710, Ypsilon Lane_D.jpg



ROMO_30747_B-0850-N Garage by Herman #710, Ypsilon Lane_C.jpg



ROMO_30747_B-0850-N Garage by Herman #710, Ypsilon Lane_B.jpg



ROMO_30747_B-0850-N Garage by Herman #710, Ypsilon Lane_A.jpg



NPS Wildand Fire Risk Assessment - Facility Assessment

For more information visit <https://wildfire-risk-assessments-nifc.hub.arcgis.com>

Facility: Q-0803-N S 2-Bedroom House, Hertz 0000803

Unit - Location: ROMO - Beaver Meadows
FMSS ID: 30955
Structure Type: Building
Structure Use: Residence
Owner: NPS
Field Crew: Dave Frey
Last Site Visit Date: 1/6/2014

Rating: Low
Protection Level : Full
Resources of Concern Present? Unknown
Occupied? Yes
Local ID: [Local_ID]
In a Community? Yes - Beaver Meadows West Residential Area
Lat(WGS84): 40° 22.1368' **Long(WGS84):** -105° 34.5366'

Primary Access: Road
Ingress/Egress: One roads in/out
Access Width: 1.5 lanes (>18ft)
Access Condition: Non-surfaced- gravel,dirt,grade>5%
Bridge Condition: None/nonflammable,load limit will not limit response
Access & Turnarounds: Access is <300 ft from facility w/o turnaround
Facility Number/Sign: Marked and clearly visible
Defensible Space: >100ft treated
Fuel Load (w/in 300 ft): Light
Fuel Type (w/in 300ft): Shrub or timber
Topography (w/in 300ft): Slope 5% to 20%
Roof Material: Combination of fire resitant and combustible
Siding Material: Wood or open sided
Foundation: Open or deck
Fences/Decks: None or noncombustible
Firewood: None
Propane Tanks:
Water Supply: No reliable water source nearby
Overhead Hazards: No overhead hazards
Safety Zones: No safety zone(s) in area
Additional Obstacles: None
Triage Category:
Hazmat:
Assessment Comments:



● Facility
■ NPS Boundary



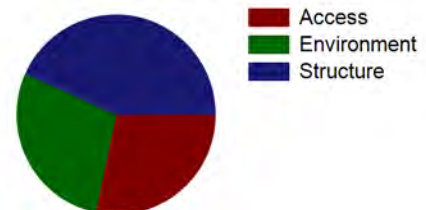
Score: 38
Rating: Low



Asset Priority Index (API):
62



Factors Driving the Ratings





NPS Wildand Fire Risk Assessment - Facility Assessment

For more information visit <https://wildfire-risk-assessments-nifc.hub.arcgis.com>

Facility: Q-0803-N S 2-Bedroom House, Hertz 0000803

Unit - Location: ROMO - Beaver Meadows
FMSS ID: 30955
Field Crew: Dave Frey
Last Site Visit Date: 1/6/2014

Rating: Low
Protection Level : Full
Local ID: [Local_ID]
Lat(WGS84): 40° 22.1368' Long(WGS84): -105° 34.5366'



ROMO_30955_Q-0803-N S 2-Bedroom House, Hertz 0000803_D.jpg



ROMO_30955_Q-0803-N S 2-Bedroom House, Hertz 0000803_C.jpg



ROMO_30955_Q-0803-N S 2-Bedroom House, Hertz 0000803_B.jpg



ROMO_30955_Q-0803-N S 2-Bedroom House, Hertz 0000803_A-1.jpg



ROMO_30955_Q-0803-N S 2-Bedroom House, Hertz 0000803_A.jpg



NPS Wildand Fire Risk Assessment - Facility Assessment

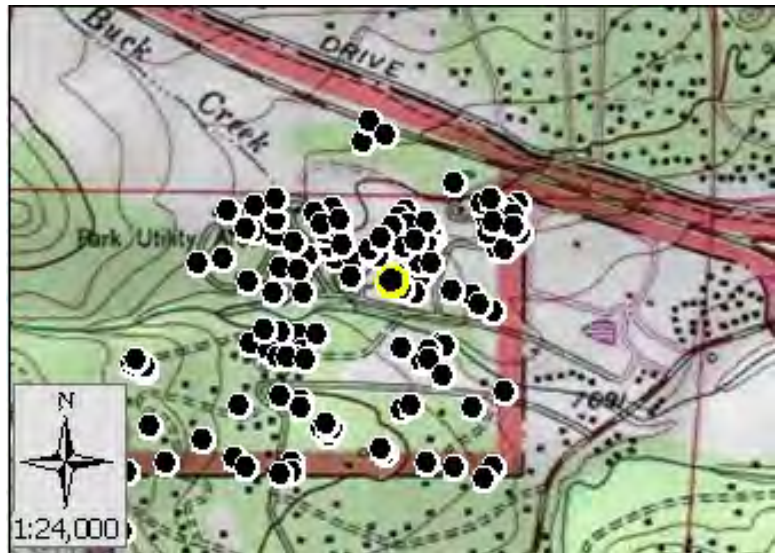
For more information visit <https://wildfire-risk-assessments-nifc.hub.arcgis.com>

Facility: B-0744-N Sign Storage

Unit - Location: ROMO - Beaver Meadows
FMSS ID: 30447
Structure Type: Building
Structure Use: Admin
Owner: NPS
Field Crew: Dave Frey
Last Site Visit Date: 12/14/2013

Rating: Moderate
Protection Level : Full
Resources of Concern Present? Unknown
Occupied? No
Local ID: [Local_ID]
In a Community? Yes - Maintenance area
Lat(WGS84): 40° 21.8151' **Long(WGS84):** -105° 33.6141'

Primary Access: Road
Ingress/Egress: Two or more roads in/out
Access Width: 1.5 lanes (>18ft)
Access Condition: Surfaced-paved, grade<5%
Bridge Condition: None/nonflammable,load limit will not limit response
Access & Turnarounds: Access is <300 ft from facility w/turnaround
Facility Number/Sign: Marked and clearly visible
Defensible Space: >100ft treated
Fuel Load (w/in 300 ft): Light
Fuel Type (w/in 300ft): Grass,tundra,northern hardwood litter
Topography (w/in 300ft): Slope <5%
Roof Material: Combustible or no roof
Siding Material: Wood or open sided
Foundation: Closed, < 6in masonry exposed
Fences/Decks: None or noncombustible
Firewood: Adjacent to/under deck of facility
Propane Tanks:
Water Supply: Pressurized hydrant(s) or fixed sprinkler system
Overhead Hazards: No overhead hazards
Safety Zones: Potential safety zone(s) in area
Additional Obstacles: Hazmat, UXO,etc. , PLEASE COMMENT
Triage Category:
Hazmat: Plastics and sign material
Assessment Comments:



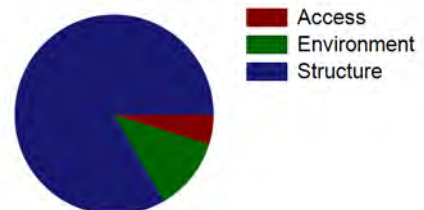
Score: 48
Rating: Moderate



Asset Priority Index (API):
52



Factors Driving the Ratings





NPS Wildand Fire Risk Assessment - Facility Assessment

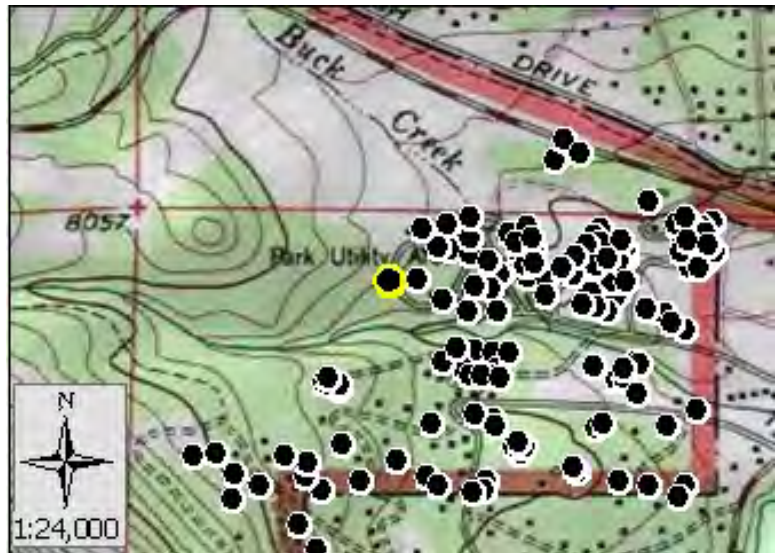
For more information visit <https://wildfire-risk-assessments-nifc.hub.arcgis.com>

Facility: Q-0990-N 3-Bdrm House, Alpine Circle 00000990

Unit - Location: ROMO - Beaver Meadows
FMSS ID: 30786
Structure Type: Building
Structure Use: Residence
Owner: NPS
Field Crew: Dave Frey
Last Site Visit Date: 12/18/2013

Rating: Moderate
Protection Level : Full
Resources of Concern Present? Unknown
Occupied? Yes
Local ID: [Local_ID]
In a Community? Yes - Alpine Loop
Lat(WGS84): 40° 21.8361' **Long(WGS84):** -105° 33.9042'

Primary Access: Road
Ingress/Egress: Two or more roads in/out
Access Width: 1.5 lanes (>18ft)
Access Condition: Surfaced-paved, grade<5%
Bridge Condition: None/nonflammable,load limit will not limit response
Access & Turnarounds: Access is <300 ft from facility w/turnaround
Facility Number/Sign: Marked and clearly visible
Defensible Space: >100ft treated
Fuel Load (w/in 300 ft): Moderate
Fuel Type (w/in 300ft): Shrub or timber
Topography (w/in 300ft): Slope 5% to 20%
Roof Material: Combination of fire resitant and combustible
Siding Material: Wood or open sided
Foundation: Open or deck
Fences/Decks: None or noncombustible
Firewood: None
Propane Tanks:
Water Supply: Pressurized hydrant(s) or fixed sprinkler system
Overhead Hazards: No overhead hazards
Safety Zones: Potential safety zone(s) in area
Additional Obstacles: Hazmat, UXO,etc. , PLEASE COMMENT
Triage Category:
Hazmat: Propane grill
Assessment Comments:



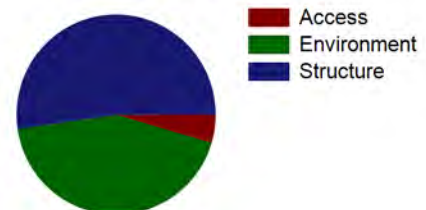
Score: 50
Rating: Moderate



Asset Priority Index (API):
69



Factors Driving the Ratings





NPS Wildand Fire Risk Assessment - Facility Assessment

For more information visit <https://wildfire-risk-assessments-nifc.hub.arcgis.com>

Facility: Q-0990-N 3-Bdrm House, Alpine Circle 00000990

Unit - Location: ROMO - Beaver Meadows
FMSS ID: 30786
Field Crew: Dave Frey
Last Site Visit Date: 12/18/2013

Rating: Moderate
Protection Level : Full
Local ID: [Local_ID]
Lat(WGS84): 40° 21.8361' Long(WGS84): -105° 33.9042'



D.jpg



C.jpg



B.jpg



A.jpg



NPS Wildand Fire Risk Assessment - Facility Assessment

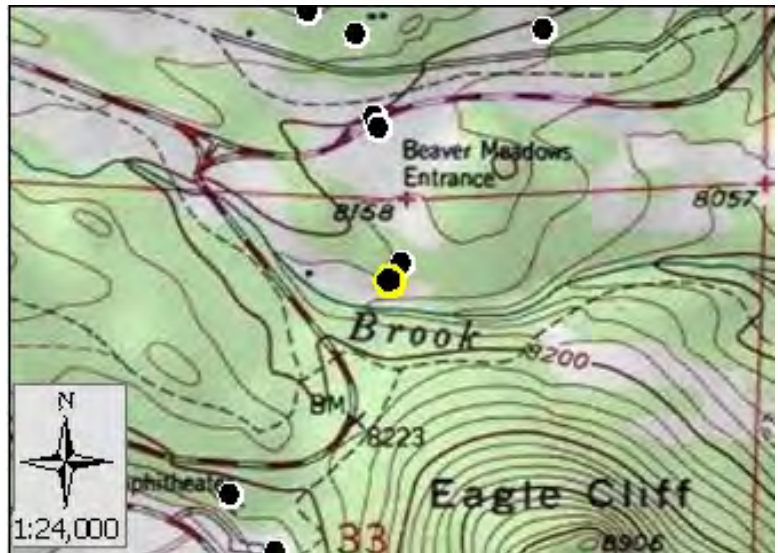
For more information visit <https://wildfire-risk-assessments-nifc.hub.arcgis.com>

Facility: B-0603-N Pumphouse, BME

Unit - Location: ROMO - Beaver Meadows
FMSS ID: 98020
Structure Type: Building
Structure Use: Admin
Owner: NPS
Field Crew: Dave Frey
Last Site Visit Date: 9/23/2014

Rating: High
Protection Level : Not Designated
Resources of Concern Present? Unknown
Occupied? No
Local ID: [Local_ID]
In a Community? Yes - Beaver Meadows Air Quality Shed
Lat(WGS84): 40° 21.8091' **Long(WGS84):** -105° 34.8449'

Primary Access: Foot
Ingress/Egress: N/A, access by foot, boat or air only
Access Width: N/A, access by foot, boat or air only
Access Condition: N/A, access by foot, boat or air only
Bridge Condition: None/nonflammable,load limit will not limit response
Access & Turnarounds: N/A,access by foot,boat,or air only
Facility Number/Sign: None or not clearly visible
Defensible Space: <30 ft treated
Fuel Load (w/in 300 ft): Light
Fuel Type (w/in 300ft): Shrub or timber
Topography (w/in 300ft): Slope 5% to 20%
Roof Material: Combustible or no roof
Siding Material: Wood or open sided
Foundation: Closed, < 6in masonry exposed
Fences/Decks: None or noncombustible
Firewood: None
Propane Tanks:
Water Supply: Reliable water source nearby
Overhead Hazards: No overhead hazards
Safety Zones: Potential safety zone(s) in area
Additional Obstacles: None
Triage Category:
Hazmat:
Assessment Comments:



● Facility
■ NPS Boundary

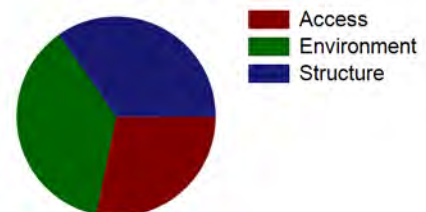
Score: 95
Rating: High



Asset Priority Index (API):
100



Factors Driving the Ratings





NPS Wildand Fire Risk Assessment - Facility Assessment

For more information visit <https://wildfire-risk-assessments-nifc.hub.arcgis.com>

Facility: B-0603-N Pumphouse, BME

Unit - Location: ROMO - Beaver Meadows
FMSS ID: 98020
Field Crew: Dave Frey
Last Site Visit Date: 9/23/2014

Rating: High
Protection Level : Not Designated
Local ID: [Local_ID]
Lat(WGS84): 40° 21.8091' Long(WGS84): -105° 34.8449'



ROMO_98020_B-0603-N Pumphouse, BME_D.jpg



ROMO_98020_B-0603-N Pumphouse, BME_C.jpg



ROMO_98020_B-0603-N Pumphouse, BME_B.jpg



ROMO_98020_B-0603-N Pumphouse, BME_A.jpg



NPS Wildand Fire Risk Assessment - Facility Assessment

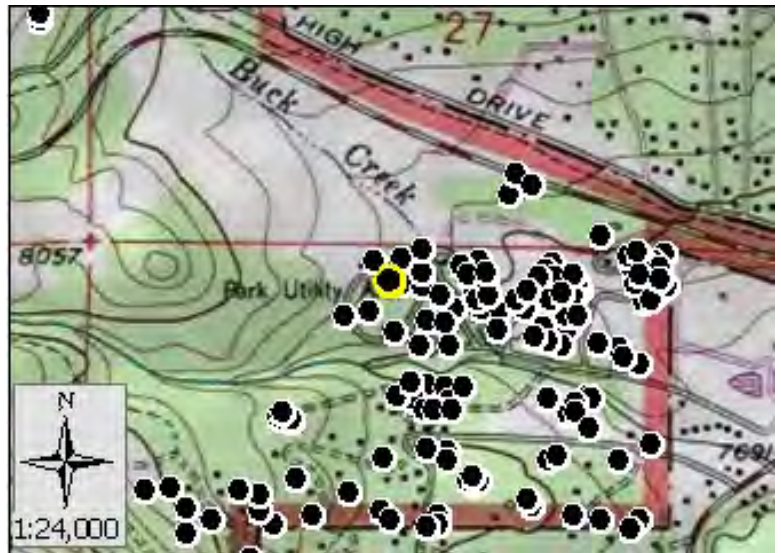
For more information visit <https://wildfire-risk-assessments-nifc.hub.arcgis.com>

Facility: Q-0142-N P 3-Bdrm House, Alpine Circle 00000142

Unit - Location: ROMO - Beaver Meadows
FMSS ID: 30303
Structure Type: Building
Structure Use: Residence
Owner: NPS
Field Crew: Dave Frey
Last Site Visit Date: 12/18/2013

Rating: Moderate
Protection Level : Full
Resources of Concern Present? Unknown
Occupied? Yes
Local ID: [Local_ID]
In a Community? Yes - Alpine Loop
Lat(WGS84): 40° 21.8747' **Long(WGS84):** -105° 33.8336'

Primary Access: Road
Ingress/Egress: Two or more roads in/out
Access Width: 1.5 lanes (>18ft)
Access Condition: Surfaced-paved, grade<5%
Bridge Condition: None/nonflammable,load limit will not limit response
Access & Turnarounds: Access is <300 ft from facility w/turnaround
Facility Number/Sign: Marked and clearly visible
Defensible Space: >100ft treated
Fuel Load (w/in 300 ft): Light
Fuel Type (w/in 300ft): Shrub or timber
Topography (w/in 300ft): Slope 5% to 20%
Roof Material: Combination of fire resitant and combustible
Siding Material: Wood or open sided
Foundation: Closed, < 6in masonry exposed
Fences/Decks: None or noncombustible
Firewood: None
Propane Tanks:
Water Supply: Pressurized hydrant(s) or fixed sprinkler system
Overhead Hazards: No overhead hazards
Safety Zones: Potential safety zone(s) in area
Additional Obstacles: Hazmat, UXO,etc. , PLEASE COMMENT
Triage Category:
Hazmat:
Assessment Comments:



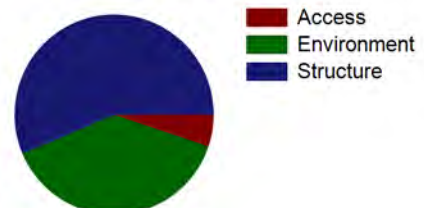
Score: 45
Rating: Moderate



Asset Priority Index (API):
62



Factors Driving the Ratings





NPS Wildand Fire Risk Assessment - Facility Assessment

For more information visit <https://wildfire-risk-assessments-nifc.hub.arcgis.com>

Facility: Q-0142-N P 3-Bdrm House, Alpine Circle 00000142

Unit - Location: ROMO - Beaver Meadows
FMSS ID: 30303
Field Crew: Dave Frey
Last Site Visit Date: 12/18/2013

Rating: Moderate
Protection Level : Full
Local ID: [Local_ID]
Lat(WGS84): 40° 21.8747' Long(WGS84): -105° 33.8336'



D.jpg



C.jpg



B.jpg



A.jpg



NPS Wildand Fire Risk Assessment - Facility Assessment

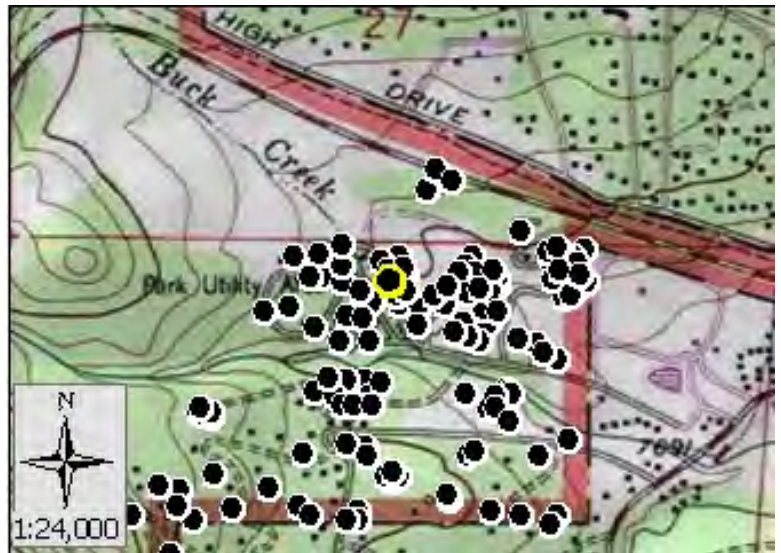
For more information visit <https://wildfire-risk-assessments-nifc.hub.arcgis.com>

Facility: Q-0103-N P 2-Bedroom House, Ptarmigan Ln 00000103

Unit - Location: ROMO - Beaver Meadows
FMSS ID: 27370
Structure Type: Building
Structure Use: Residence
Owner: NPS
Field Crew: Dave Frey
Last Site Visit Date: 12/17/2013

Rating: Low
Protection Level : Full
Resources of Concern Present? Unknown
Occupied? Yes
Local ID: [Local_ID]
In a Community? Yes - Ptarmigan Loop
Lat(WGS84): 40° 21.869' **Long(WGS84):** -105° 33.7125'

Primary Access: Road
Ingress/Egress: Two or more roads in/out
Access Width: 1.5 lanes (>18ft)
Access Condition: Surfaced-paved, grade<5%
Bridge Condition: None/nonflammable,load limit will not limit response
Access & Turnarounds: Access is <300 ft from facility w/turnaround
Facility Number/Sign: Marked and clearly visible
Defensible Space: >100ft treated
Fuel Load (w/in 300 ft): Light
Fuel Type (w/in 300ft): Shrub or timber
Topography (w/in 300ft): Slope 5% to 20%
Roof Material: Combination of fire resitant and combustible
Siding Material: Wood or open sided
Foundation: Closed, 6in to 30in masonry exposed
Fences/Decks: None or noncombustible
Firewood: None
Propane Tanks:
Water Supply: Pressurized hydrant(s) or fixed sprinkler system
Overhead Hazards: No overhead hazards
Safety Zones: Potential safety zone(s) in area
Additional Obstacles: Hazmat, UXO,etc. , PLEASE COMMENT
Triage Category:
Hazmat:
Assessment Comments:



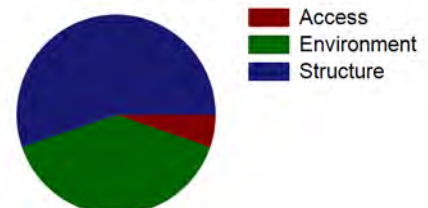
Score: 44
Rating: Low



Asset Priority Index (API):
56



Factors Driving the Ratings





NPS Wildand Fire Risk Assessment - Facility Assessment

For more information visit <https://wildfire-risk-assessments-nifc.hub.arcgis.com>

Facility: Q-0103-N P 2-Bedroom House, Ptarmigan Ln 00000103

Unit - Location: ROMO - Beaver Meadows
FMSS ID: 27370
Field Crew: Dave Frey
Last Site Visit Date: 12/17/2013

Rating: Low
Protection Level : Full
Local ID: [Local_ID]
Lat(WGS84): 40° 21.869' Long(WGS84): -105° 33.7125'



D.jpg



C.jpg



B.jpg



A.jpg



NPS Wildand Fire Risk Assessment - Facility Assessment

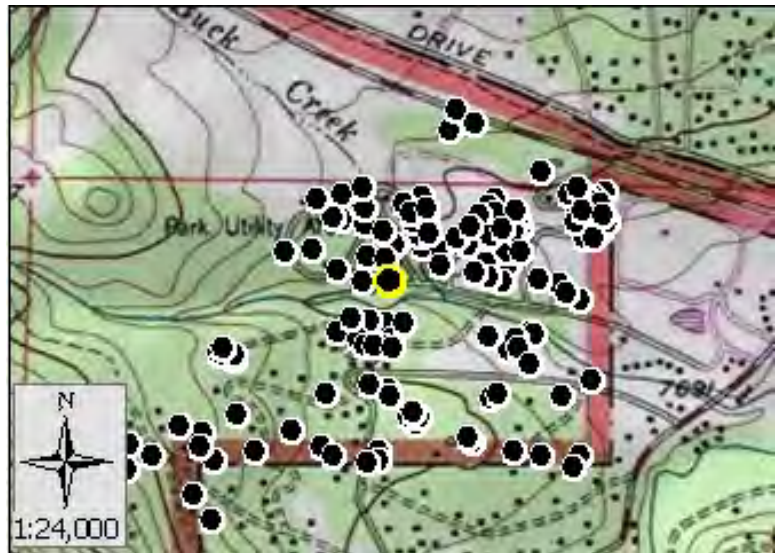
For more information visit <https://wildfire-risk-assessments-nifc.hub.arcgis.com>

Facility: B-0048-H RMNA Offices, Alpine Circle

Unit - Location: ROMO - Beaver Meadows
FMSS ID: 25955
Structure Type: Building
Structure Use: Admin
Owner: NPS
Field Crew: Dave Frey
Last Site Visit Date: 12/18/2013

Rating: Moderate
Protection Level : Full
Resources of Concern Present? Unknown
Occupied? Yes
Local ID: [Local_ID]
In a Community? Yes - Alpine Loop
Lat(WGS84): 40° 21.8021' **Long(WGS84):** -105° 33.7458'

Primary Access: Road
Ingress/Egress: Two or more roads in/out
Access Width: 1.5 lanes (>18ft)
Access Condition: Surfaced-paved, grade<5%
Bridge Condition: None/nonflammable,load limit will not limit response
Access & Turnarounds: Access is <300 ft from facility w/turnaround
Facility Number/Sign: Marked and clearly visible
Defensible Space: >100ft treated
Fuel Load (w/in 300 ft): Moderate
Fuel Type (w/in 300ft): Shrub or timber
Topography (w/in 300ft): Slope 5% to 20%
Roof Material: Combustible or no roof
Siding Material: Wood or open sided
Foundation: Closed, 6in to 30in masonry exposed
Fences/Decks: None or noncombustible
Firewood: 5ft to 30ft from facility
Propane Tanks:
Water Supply: Pressurized hydrant(s) or fixed sprinkler system
Overhead Hazards: No overhead hazards
Safety Zones: Potential safety zone(s) in area
Additional Obstacles: Hazmat, UXO,etc. , PLEASE COMMENT
Triage Category:
Hazmat:
Assessment Comments:



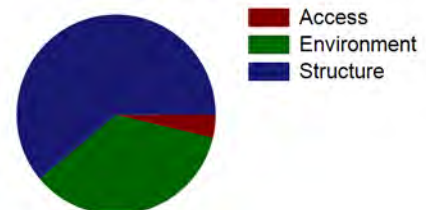
Score: 60
Rating: Moderate



Asset Priority Index (API):
70



Factors Driving the Ratings





NPS Wildand Fire Risk Assessment - Facility Assessment

For more information visit <https://wildfire-risk-assessments-nifc.hub.arcgis.com>

Facility: B-0048-H RMNA Offices, Alpine Circle

Unit - Location: ROMO - Beaver Meadows
FMSS ID: 25955
Field Crew: Dave Frey
Last Site Visit Date: 12/18/2013

Rating: Moderate
Protection Level : Full
Local ID: [Local_ID]
Lat(WGS84): 40° 21.8021' Long(WGS84): -105° 33.7458'



D.jpg



C.jpg



B.jpg



A.jpg



NPS Wildand Fire Risk Assessment - Facility Assessment

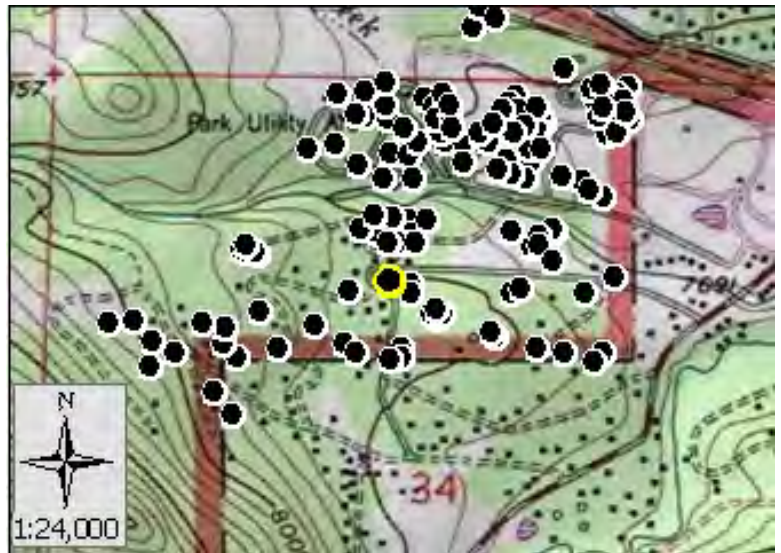
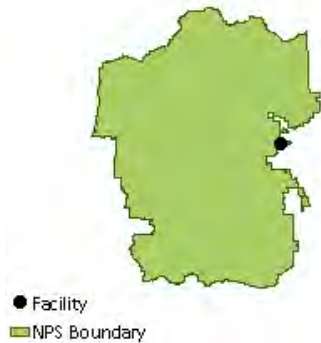
For more information visit <https://wildfire-risk-assessments-nifc.hub.arcgis.com>

Facility: Q-1027-N S Alpine Fire Crew Dorm 00001027

Unit - Location: ROMO - Beaver Meadows
FMSS ID: 30800
Structure Type: Building
Structure Use: Admin
Owner: NPS
Field Crew: Dave Frey
Last Site Visit Date: 12/4/2013

Rating: Low
Protection Level : Full
Resources of Concern Present? Unknown
Occupied? Yes
Local ID: [Local_ID]
In a Community? Yes - Tortilla Flats
Lat(WGS84): 40° 21.6838' **Long(WGS84):** -105° 33.7793'

Primary Access: Road
Ingress/Egress: Two or more roads in/out
Access Width: 1.5 lanes (>18ft)
Access Condition: Surfaced-paved, grade<5%
Bridge Condition: None/nonflammable,load limit will not limit response
Access & Turnarounds: Access is <300 ft from facility w/turnaround
Facility Number/Sign: Marked and clearly visible
Defensible Space: >100ft treated
Fuel Load (w/in 300 ft): Light
Fuel Type (w/in 300ft): Shrub or timber
Topography (w/in 300ft): Slope 5% to 20%
Roof Material: Fire resistant- tar,rubberized
Siding Material: Wood or open sided
Foundation: Closed, < 6in masonry exposed
Fences/Decks: None or noncombustible
Firewood: None
Propane Tanks:
Water Supply: Pressurized hydrant(s) or fixed sprinkler system
Overhead Hazards: No overhead hazards
Safety Zones: Potential safety zone(s) in area
Additional Obstacles: Hazmat, UXO,etc. , PLEASE COMMENT
Triage Category:
Hazmat:
Assessment Comments:



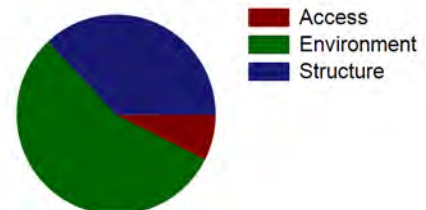
Score: 33
Rating: Low



Asset Priority Index (API):
92



Factors Driving the Ratings





NPS Wildand Fire Risk Assessment - Facility Assessment

For more information visit <https://wildfire-risk-assessments-nifc.hub.arcgis.com>

Facility: Q-1027-N S Alpine Fire Crew Dorm 00001027

Unit - Location: ROMO - Beaver Meadows
FMSS ID: 30800
Field Crew: Dave Frey
Last Site Visit Date: 12/4/2013

Rating: Low
Protection Level : Full
Local ID: [Local_ID]
Lat(WGS84): 40° 21.6838' Long(WGS84): -105° 33.7793'

Recommended Treatments

Zone	Treatment Description	Pers Hours	Treatment Cycle	Treatment Priority	Treatment Status	Date Next Treatment Recommended	Equipment Description	Equip Qty
1	Limb trees 6 to 15 feet above ground - Limb trees to maintain canopy base height.	1	5 Year	Low	Completed	5/25/2018	Miscellaneous-Hand Saw	1
	Clear adjacent and overhanging fuels to create 10 feet spacing between canopy and structure or chimney openings -	1	5 Year		Completed	5/25/2018	-	



NPS Wildand Fire Risk Assessment - Facility Assessment

For more information visit <https://wildfire-risk-assessments-nifc.hub.arcgis.com>

Facility: Q-1027-N S Alpine Fire Crew Dorm 00001027

Unit - Location: ROMO - Beaver Meadows

FMSS ID: 30800

Field Crew: Dave Frey

Last Site Visit Date: 12/4/2013

Rating: Low

Protection Level : Full

Local ID: [Local_ID]

Lat(WGS84): 40° 21.6838' Long(WGS84): -105° 33.7793'

Recommended Tactics

Triage Category	Tactic Description	Pers Hours	Equipment Description	Equip Qty
	Install sprinkler system -	5.00	Folding Tank-1500 GL w/frame	1
			Pump-Backpack outfit complete	1
			Hose-Synthetic lined 1.5" NH x 100ft,LG	10



NPS Wildand Fire Risk Assessment - Facility Assessment

For more information visit <https://wildfire-risk-assessments-nifc.hub.arcgis.com>

Facility: Q-1027-N S Alpine Fire Crew Dorm 00001027

Unit - Location: ROMO - Beaver Meadows
FMSS ID: 30800
Field Crew: Dave Frey
Last Site Visit Date: 12/4/2013

Rating: Low
Protection Level : Full
Local ID: [Local_ID]
Lat(WGS84): 40° 21.6838' Long(WGS84): -105° 33.7793'



Hotshot Dorm_D.jpg



Hotshot Dorm_C.jpg



Hotshot Dorm_B.jpg



Hotshot Dorm_A.jpg



NPS Wildand Fire Risk Assessment - Facility Assessment

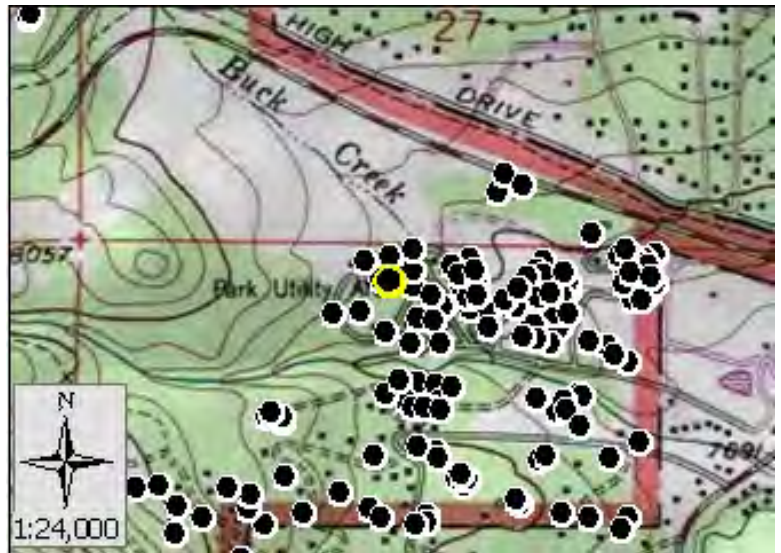
For more information visit <https://wildfire-risk-assessments-nifc.hub.arcgis.com>

Facility: Q-0141-N P 3-Bdrm House, Alpine Circle 0000141

Unit - Location: ROMO - Beaver Meadows
FMSS ID: 30300
Structure Type: Building
Structure Use: Residence
Owner: NPS
Field Crew: Dave Frey
Last Site Visit Date: 12/18/2013

Rating: Moderate
Protection Level : Full
Resources of Concern Present? Unknown
Occupied? Yes
Local ID: [Local_ID]
In a Community? Yes - Alpine Loop
Lat(WGS84): 40° 21.8731' **Long(WGS84):** -105° 33.8182'

Primary Access: Road
Ingress/Egress: Two or more roads in/out
Access Width: 1.5 lanes (>18ft)
Access Condition: Surfaced-paved, grade<5%
Bridge Condition: None/nonflammable,load limit will not limit response
Access & Turnarounds: Access is <300 ft from facility w/turnaround
Facility Number/Sign: Marked and clearly visible
Defensible Space: >100ft treated
Fuel Load (w/in 300 ft): Moderate
Fuel Type (w/in 300ft): Shrub or timber
Topography (w/in 300ft): Slope 5% to 20%
Roof Material: Combination of fire resitant and combustible
Siding Material: Wood or open sided
Foundation: Closed, < 6in masonry exposed
Fences/Decks: None or noncombustible
Firewood: None
Propane Tanks:
Water Supply: Pressurized hydrant(s) or fixed sprinkler system
Overhead Hazards: No overhead hazards
Safety Zones: Potential safety zone(s) in area
Additional Obstacles: Hazmat, UXO,etc. , PLEASE COMMENT
Triage Category:
Hazmat:
Assessment Comments:



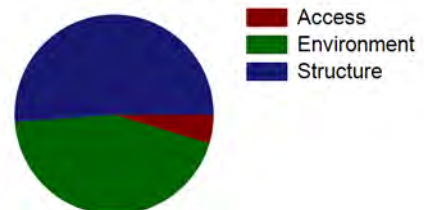
Score: 49
Rating: Moderate



Asset Priority Index (API):
69



Factors Driving the Ratings





NPS Wildand Fire Risk Assessment - Facility Assessment

For more information visit <https://wildfire-risk-assessments-nifc.hub.arcgis.com>

Facility: Q-0141-N P 3-Bdrm House, Alpine Circle 00000141

Unit - Location: ROMO - Beaver Meadows
FMSS ID: 30300
Field Crew: Dave Frey
Last Site Visit Date: 12/18/2013

Rating: Moderate
Protection Level : Full
Local ID: [Local_ID]
Lat(WGS84): 40° 21.8731' Long(WGS84): -105° 33.8182'



D.jpg



C.jpg



B.jpg



A.jpg



NPS Wildand Fire Risk Assessment - Facility Assessment

For more information visit <https://wildfire-risk-assessments-nifc.hub.arcgis.com>

Facility: **INHOLDER STRUCTURE**

Unit - Location: ROMO - Beaver Meadows
FMSS ID:
Structure Type: Building
Structure Use: Private
Owner: Private
Field Crew:
Last Site Visit Date:

Rating: PVTNotSurveyed
Protection Level : Not Designated
Resources of Concern Present? Unknown
Occupied?
Local ID: [Local_ID]
In a Community? Yes - Headquarters
Lat(WGS84): 40° 21.6092' **Long(WGS84):** -105° 33.9506'

Primary Access: Road
Ingress/Egress: Two or more roads in/out
Access Width: 1.5 lanes (>18ft)
Access Condition: Surfaced-paved, grade<5%
Bridge Condition: None/nonflammable,load limit will not limit response
Access & Turnarounds: Access is <300 ft from facility w/turnaround
Facility Number/Sign: Marked and clearly visible
Defensible Space: >100ft treated
Fuel Load (w/in 300 ft): Light
Fuel Type (w/in 300ft): Shrub or timber
Topography (w/in 300ft): Slope 5% to 20%
Roof Material:
Siding Material:
Foundation:
Fences/Decks:
Firewood:
Propane Tanks:
Water Supply: Pressurized hydrant(s) or fixed sprinkler system
Overhead Hazards: No overhead hazards
Safety Zones: Potential safety zone(s) in area
Additional Obstacles: Hazmat, UXO,etc. , PLEASE COMMENT
Triage Category:
Hazmat:
Assessment Comments:



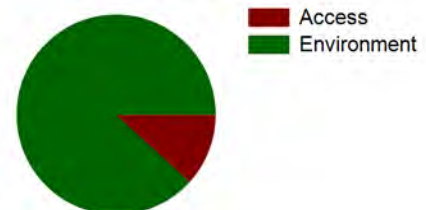
Score:
Rating: PVTNotSurveyed



Asset Priority Index (API):
N/A



Factors Driving the Ratings





NPS Wildand Fire Risk Assessment - Facility Assessment

For more information visit <https://wildfire-risk-assessments-nifc.hub.arcgis.com>

Facility: **INHOLDER STRUCTURE**

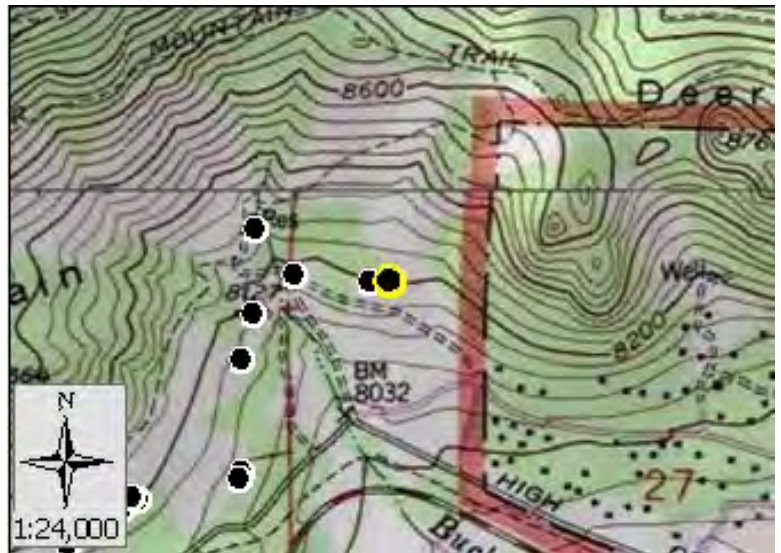
Unit - Location: ROMO - Beaver Meadows
FMSS ID:
Structure Type: Building
Structure Use: Private
Owner: Private
Field Crew:
Last Site Visit Date:

Rating: PVTNotSurveyed
Protection Level : Not Designated
Resources of Concern Present? Unknown
Occupied?
Local ID: [Local_ID]
In a Community? Yes - Beaver Meadows East Residential Area
Lat(WGS84): 40° 22.3963' **Long(WGS84):** -105° 34.1339'

Primary Access: Road
Ingress/Egress: One roads in/out
Access Width: 1.5 lanes (>18ft)
Access Condition: Non-surfaced- gravel,dirt,grade>5%
Bridge Condition: None/nonflammable,load limit will not limit response
Access & Turnarounds: Access is <300 ft from facility w/o turnaround
Facility Number/Sign: None or not clearly visible
Defensible Space: 100 ft treated
Fuel Load (w/in 300 ft): Moderate
Fuel Type (w/in 300ft): Shrub or timber
Topography (w/in 300ft): Slope 31% to 40%
Roof Material:
Siding Material:
Foundation:
Fences/Decks:
Firewood:
Propane Tanks:
Water Supply: No reliable water source nearby
Overhead Hazards: No overhead hazards
Safety Zones: Potential safety zone(s) in area
Additional Obstacles: None
Triage Category:
Hazmat:
Assessment Comments:



● Facility
■ NPS Boundary



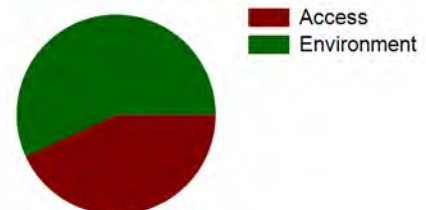
Score:
Rating: PVTNotSurveyed



Asset Priority Index (API):
N/A



Factors Driving the Ratings





NPS Wildand Fire Risk Assessment - Facility Assessment

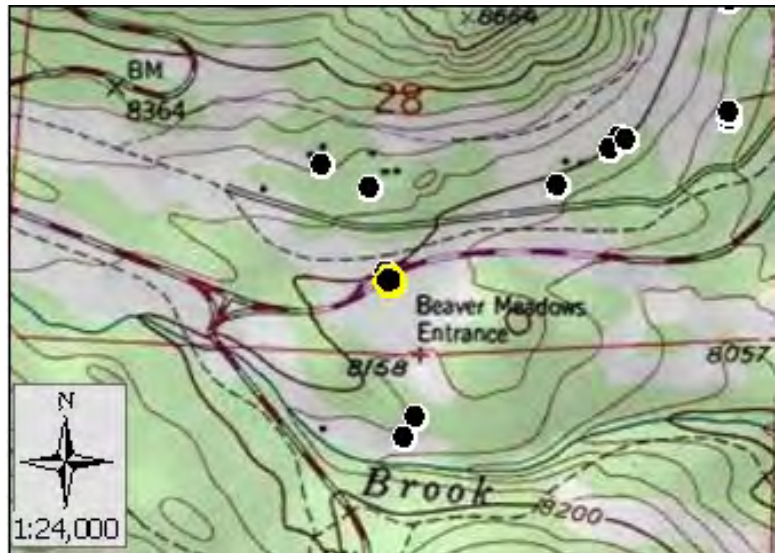
For more information visit <https://wildfire-risk-assessments-nifc.hub.arcgis.com>

Facility: B-1075-N BME Kiosk Center

Unit - Location: ROMO - Beaver Meadows
FMSS ID: 25521
Structure Type: Building
Structure Use: Admin
Owner: NPS
Field Crew: Dave Frey
Last Site Visit Date:

Rating: Low
Protection Level : Full
Resources of Concern Present? Unknown
Occupied? Yes
Local ID: [Local_ID]
In a Community? Yes - Beaver Meadows Entrance Station
Lat(WGS84): 40° 21.9864' **Long(WGS84):** -105° 34.8652'

Primary Access: Road
Ingress/Egress: Two or more roads in/out
Access Width: 2 lanes (>24ft)
Access Condition: Surfaced-paved, grade>5%
Bridge Condition: None/nonflammable,load limit will not limit response
Access & Turnarounds: Access is <300 ft from facility w/turnaround
Facility Number/Sign: Marked and clearly visible
Defensible Space: >100ft treated
Fuel Load (w/in 300 ft): Light
Fuel Type (w/in 300ft): Grass,shrub,hardwood litter
Topography (w/in 300ft): Slope <5%
Roof Material: Noncombustible or not applicable
Siding Material: Wood or open sided
Foundation: Closed, >30in masonry exposed or N/A
Fences/Decks: None or noncombustible
Firewood: None
Propane Tanks:
Water Supply: No reliable water source nearby
Overhead Hazards: No overhead hazards
Safety Zones: Potential safety zone(s) in area
Additional Obstacles: None
Triage Category:
Hazmat:
Assessment Comments:



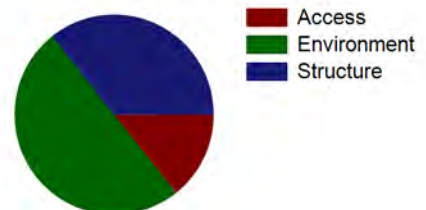
Score: 24
Rating: Low



Asset Priority Index (API):
55



Factors Driving the Ratings





NPS Wildand Fire Risk Assessment - Facility Assessment

For more information visit <https://wildfire-risk-assessments-nifc.hub.arcgis.com>

Facility: B-1075-N BME Kiosk Center

Unit - Location: ROMO - Beaver Meadows
FMSS ID: 25521
Field Crew: Dave Frey
Last Site Visit Date:

Rating: Low
Protection Level : Full
Local ID: [Local_ID]
Lat(WGS84): 40° 21.9864' Long(WGS84): -105° 34.8652'



_ROMO_25521_B-1075-N BME Kiosk Center_x.jpg



_ROMO_25521_B-1075-N BME Kiosk Center_x.jpg



NPS Wildand Fire Risk Assessment - Facility Assessment

For more information visit <https://wildfire-risk-assessments-nifc.hub.arcgis.com>

Facility: Q-0668-N P 1-Bdrm House, Loch Vale Ln 00000668

Unit - Location: ROMO - Beaver Meadows
FMSS ID: 30429
Structure Type: Building
Structure Use: Residence
Owner: NPS
Field Crew: Dave Frey
Last Site Visit Date: 12/18/2013

Rating: Moderate
Protection Level : Full
Resources of Concern Present? Unknown
Occupied? Yes
Local ID: [Local_ID]
In a Community? Yes - Headquarters
Lat(WGS84): 40° 21.6198' **Long(WGS84):** -105° 33.6241'

Primary Access: Road
Ingress/Egress: Two or more roads in/out
Access Width: 1.5 lanes (>18ft)
Access Condition: Surfaced-paved, grade<5%
Bridge Condition: None/nonflammable,load limit will not limit response
Access & Turnarounds: Access is <300 ft from facility w/turnaround
Facility Number/Sign: Marked and clearly visible
Defensible Space: >100ft treated
Fuel Load (w/in 300 ft): Light
Fuel Type (w/in 300ft): Shrub or timber
Topography (w/in 300ft): Slope 5% to 20%
Roof Material: Combination of fire resitant and combustible
Siding Material: Wood or open sided
Foundation: Closed, < 6in masonry exposed
Fences/Decks: None or noncombustible
Firewood: None
Propane Tanks:
Water Supply: Pressurized hydrant(s) or fixed sprinkler system
Overhead Hazards: No overhead hazards
Safety Zones: Potential safety zone(s) in area
Additional Obstacles: Hazmat, UXO,etc. , PLEASE COMMENT
Triage Category:
Hazmat:
Assessment Comments: House is hidden from the road.



● Facility
■ NPS Boundary

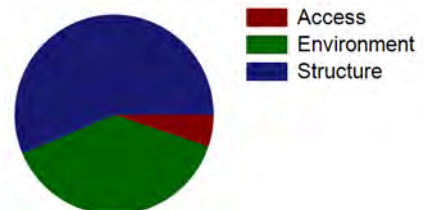
Score: 45
Rating: Moderate



Asset Priority Index (API):
73



Factors Driving the Ratings





NPS Wildand Fire Risk Assessment - Facility Assessment

For more information visit <https://wildfire-risk-assessments-nifc.hub.arcgis.com>

Facility: Q-0668-N P 1-Bdrm House, Loch Vale Ln 00000668

Unit - Location: ROMO - Beaver Meadows
FMSS ID: 30429
Field Crew: Dave Frey
Last Site Visit Date: 12/18/2013

Rating: Moderate
Protection Level : Full
Local ID: [Local_ID]
Lat(WGS84): 40° 21.6198' Long(WGS84): -105° 33.6241'



D.jpg



C.jpg



B.jpg



A-1.jpg



A.jpg



NPS Wildand Fire Risk Assessment - Facility Assessment

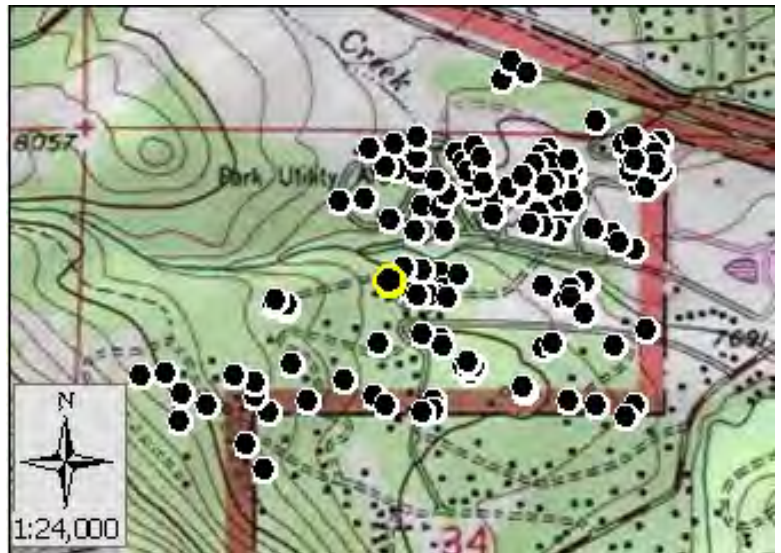
For more information visit <https://wildfire-risk-assessments-nifc.hub.arcgis.com>

Facility: Q-0495-N S 2-Bedroom House, Sundance Cr 00000495

Unit - Location: ROMO - Beaver Meadows
FMSS ID: 30424
Structure Type: Building
Structure Use: Residence
Owner: NPS
Field Crew: Dave Frey
Last Site Visit Date: 12/3/2013

Rating: Moderate
Protection Level : Full
Resources of Concern Present? Unknown
Occupied? Yes
Local ID: [Local_ID]
In a Community? Yes - Sundance circle
Lat(WGS84): 40° 21.7449' **Long(WGS84):** -105° 33.8261'

Primary Access: Road
Ingress/Egress: Two or more roads in/out
Access Width: 1.5 lanes (>18ft)
Access Condition: Surfaced-paved, grade<5%
Bridge Condition: None/nonflammable,load limit will not limit response
Access & Turnarounds: Access is <300 ft from facility w/turnaround
Facility Number/Sign: Marked and clearly visible
Defensible Space: >100ft treated
Fuel Load (w/in 300 ft): Light
Fuel Type (w/in 300ft): Shrub or timber
Topography (w/in 300ft): Slope 5% to 20%
Roof Material: Combination of fire resitant and combustible
Siding Material: Wood or open sided
Foundation: Closed, < 6in masonry exposed
Fences/Decks: None or noncombustible
Firewood: None
Propane Tanks:
Water Supply: Pressurized hydrant(s) or fixed sprinkler system
Overhead Hazards: No overhead hazards
Safety Zones: Potential safety zone(s) in area
Additional Obstacles: Hazmat, UXO,etc. , PLEASE COMMENT
Triage Category:
Hazmat:
Assessment Comments:



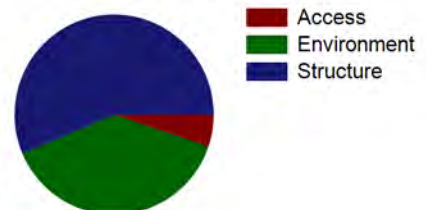
Score: 45
Rating: Moderate



Asset Priority Index (API):
62



Factors Driving the Ratings





NPS Wildand Fire Risk Assessment - Facility Assessment

For more information visit <https://wildfire-risk-assessments-nifc.hub.arcgis.com>

Facility: Q-0495-N S 2-Bedroom House, Sundance Cr 00000495

Unit - Location: ROMO - Beaver Meadows
FMSS ID: 30424
Field Crew: Dave Frey
Last Site Visit Date: 12/3/2013

Rating: Moderate
Protection Level : Full
Local ID: [Local_ID]
Lat(WGS84): 40° 21.7449' Long(WGS84): -105° 33.8261'



D.jpg



C.jpg



B.jpg



A.jpg



NPS Wildand Fire Risk Assessment - Facility Assessment

For more information visit <https://wildfire-risk-assessments-nifc.hub.arcgis.com>

Facility: Q-0557-H S 4-Bedroom House, Hoffmeister 00000557

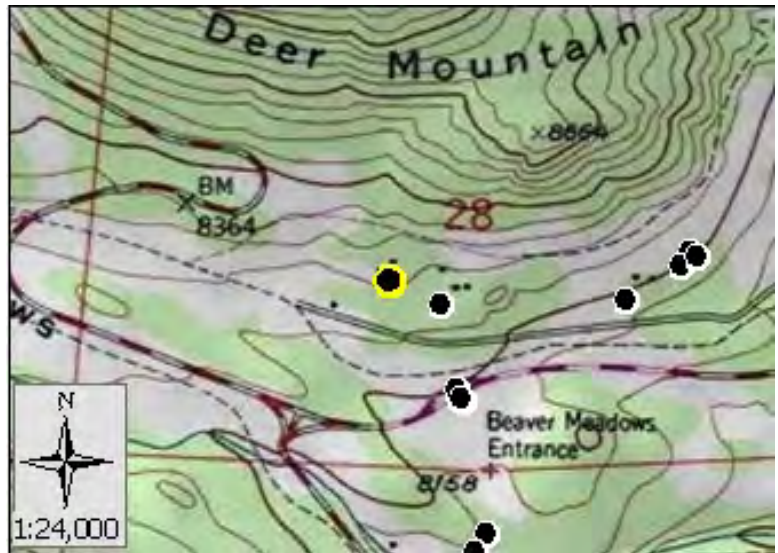
Unit - Location: ROMO - Beaver Meadows
FMSS ID: 30948
Structure Type: Building
Structure Use: Residence
Owner: NPS
Field Crew: Dave Frey
Last Site Visit Date: 1/6/2014

Rating: Low
Protection Level : Full
Resources of Concern Present? Unknown
Occupied? Yes
Local ID: [Local_ID]
In a Community? Yes
Lat(WGS84): 40° 22.1184' **Long(WGS84):** -105° 34.9706'

Primary Access: Road
Ingress/Egress: One roads in/out
Access Width: 1 lane (<18ft)
Access Condition: Other than all season
Bridge Condition: None/nonflammable,load limit will not limit response
Access & Turnarounds: Access is <300 ft from facility w/turnaround
Facility Number/Sign: Marked and clearly visible
Defensible Space: >100ft treated
Fuel Load (w/in 300 ft): Moderate
Fuel Type (w/in 300ft): Shrub or timber
Topography (w/in 300ft): Slope 21% to 30%
Roof Material: Combination of fire resitant and combustible
Siding Material: Wood or open sided
Foundation: Closed, 6in to 30in masonry exposed
Fences/Decks: None or noncombustible
Firewood: None
Propane Tanks: None
Water Supply: No reliable water source nearby
Overhead Hazards: No overhead hazards
Safety Zones: Potential safety zone(s) in area
Additional Obstacles: Hazmat, UXO,etc. , PLEASE COMMENT
Triage Category:
Hazmat:
Assessment Comments: The road to the house was washed out during flood of 2013. Until it is repaired vehicles will not be able to access this structure.



● Facility
■ NPS Boundary



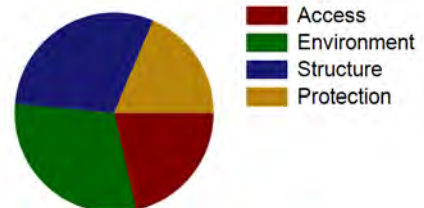
Score: 40
Rating: Low



Asset Priority Index (API):
56



Factors Driving the Ratings





NPS Wildand Fire Risk Assessment - Facility Assessment

For more information visit <https://wildfire-risk-assessments-nifc.hub.arcgis.com>

Facility: Q-0557-H S 4-Bedroom House, Hoffmeister 00000557

Unit - Location: ROMO - Beaver Meadows

FMSS ID: 30948

Field Crew: Dave Frey

Last Site Visit Date: 1/6/2014

Rating: Low

Protection Level : Full

Local ID: [Local_ID]

Lat(WGS84): 40° 22.1184' Long(WGS84): -105° 34.9706'

Recommended Tactics

Triage Category	Tactic Description	Pers Hours	Equipment Description	Equip Qty
	Fuels reduction - When this road is repaired the best defense is an engine on scene. This structure is in a meadow and the Wildland fuels are light. In the event of a wildfire a weed whacker would be helpful in cutting down so of the taller grass near the structure. It would take about an hour to reduce the fuels.	1.00	Miscellaneous-Weed Wacker	1



NPS Wildand Fire Risk Assessment - Facility Assessment

For more information visit <https://wildfire-risk-assessments-nifc.hub.arcgis.com>

Facility: Q-0557-H S 4-Bedroom House, Hoffmeister 00000557

Unit - Location: ROMO - Beaver Meadows
FMSS ID: 30948
Field Crew: Dave Frey
Last Site Visit Date: 1/6/2014

Rating: Low
Protection Level : Full
Local ID: [Local_ID]
Lat(WGS84): 40° 22.1184' Long(WGS84): -105° 34.9706'



2014_ROMO_30948_Q-0557-H S 4-Bedroom House, Hoffmeister 00000557_x.jpg



ROMO_30948_Q-0557-H S 4-Bedroom House, Hoffmeister 00000557_D.jpg



ROMO_30948_Q-0557-H S 4-Bedroom House, Hoffmeister 00000557_C.jpg



ROMO_30948_Q-0557-H S 4-Bedroom House, Hoffmeister 00000557_B.jpg



ROMO_30948_Q-0557-H S 4-Bedroom House, Hoffmeister 00000557_A.jpg



NPS Wildand Fire Risk Assessment - Facility Assessment

For more information visit <https://wildfire-risk-assessments-nifc.hub.arcgis.com>

Facility: B-0070-H Garage, double, Marmot Dr

Unit - Location: ROMO - Beaver Meadows
FMSS ID: 27345
Structure Type: Building
Structure Use: Admin
Owner: NPS
Field Crew: Dave Frey
Last Site Visit Date: 12/11/2013

Rating: Low
Protection Level : Full
Resources of Concern Present? Unknown
Occupied? No
Local ID: [Local_ID]
In a Community? Yes - Marmot Dr Residence loop
Lat(WGS84): 40° 21.9091' **Long(WGS84):** -105° 33.465'

Primary Access: Road
Ingress/Egress: Two or more roads in/out
Access Width: 1.5 lanes (>18ft)
Access Condition: Surfaced-paved, grade<5%
Bridge Condition: None/nonflammable,load limit will not limit response
Access & Turnarounds: Access is <300 ft from facility w/turnaround
Facility Number/Sign: Marked and clearly visible
Defensible Space: >100ft treated
Fuel Load (w/in 300 ft): Light
Fuel Type (w/in 300ft): Shrub or timber
Topography (w/in 300ft): Slope 5% to 20%
Roof Material: Combination of fire resitant and combustible
Siding Material: Wood or open sided
Foundation: Closed, 6in to 30in masonry exposed
Fences/Decks: None or noncombustible
Firewood: None
Propane Tanks:
Water Supply: Pressurized hydrant(s) or fixed sprinkler system
Overhead Hazards: No overhead hazards
Safety Zones: Potential safety zone(s) in area
Additional Obstacles: Hazmat, UXO,etc. , PLEASE COMMENT
Triage Category:
Hazmat:
Assessment Comments:



● Facility
■ NPS Boundary

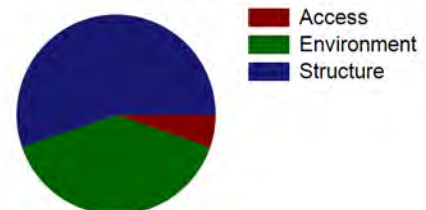
Score: 44
Rating: Low



Asset Priority Index (API):
73



Factors Driving the Ratings





NPS Wildand Fire Risk Assessment - Facility Assessment

For more information visit <https://wildfire-risk-assessments-nifc.hub.arcgis.com>

Facility: B-0070-H Garage, double, Marmot Dr

Unit - Location: ROMO - Beaver Meadows
FMSS ID: 27345
Field Crew: Dave Frey
Last Site Visit Date: 12/11/2013

Rating: Low
Protection Level : Full
Local ID: [Local_ID]
Lat(WGS84): 40° 21.9091' Long(WGS84): -105° 33.465'



D.jpg



C.jpg



B.jpg



A.jpg



NPS Wildand Fire Risk Assessment - Facility Assessment

For more information visit <https://wildfire-risk-assessments-nifc.hub.arcgis.com>

Facility: B-0072-H Garage, Double, Marmot Dr

Unit - Location: ROMO - Beaver Meadows
FMSS ID: 27347
Structure Type: Building
Structure Use: Admin
Owner: NPS
Field Crew: Dave Frey
Last Site Visit Date: 12/11/2013

Rating: Low
Protection Level : Full
Resources of Concern Present? Unknown
Occupied? No
Local ID: [Local_ID]
In a Community? Yes - Marmot Dr Residence loop
Lat(WGS84): 40° 21.8692' Long(WGS84): -105° 33.4205'

Primary Access: Road
Ingress/Egress: Two or more roads in/out
Access Width: 1.5 lanes (>18ft)
Access Condition: Surfaced-paved, grade<5%
Bridge Condition: None/nonflammable,load limit will not limit response
Access & Turnarounds: Access is <300 ft from facility w/turnaround
Facility Number/Sign: Marked and clearly visible
Defensible Space: >100ft treated
Fuel Load (w/in 300 ft): Light
Fuel Type (w/in 300ft): Shrub or timber
Topography (w/in 300ft): Slope 5% to 20%
Roof Material: Combination of fire resitant and combustible
Siding Material: Wood or open sided
Foundation: Closed, 6in to 30in masonry exposed
Fences/Decks: None or noncombustible
Firewood: None
Propane Tanks:
Water Supply: Pressurized hydrant(s) or fixed sprinkler system
Overhead Hazards: No overhead hazards
Safety Zones: Potential safety zone(s) in area
Additional Obstacles: Hazmat, UXO,etc. , PLEASE COMMENT
Triage Category:
Hazmat: Household hazmat
Assessment Comments:



● Facility
■ NPS Boundary



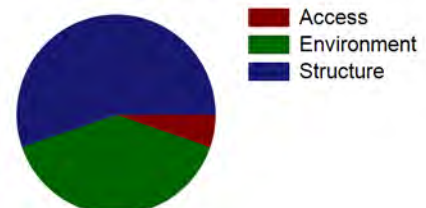
Score: 36
Rating: Low



Asset Priority Index (API):
57



Factors Driving the Ratings





NPS Wildand Fire Risk Assessment - Facility Assessment

For more information visit <https://wildfire-risk-assessments-nifc.hub.arcgis.com>

Facility: B-0072-H Garage, Double, Marmot Dr

Unit - Location: ROMO - Beaver Meadows
FMSS ID: 27347
Field Crew: Dave Frey
Last Site Visit Date: 12/11/2013

Rating: Low
Protection Level : Full
Local ID: [Local_ID]
Lat(WGS84): 40° 21.8692' Long(WGS84): -105° 33.4205'



D.jpg



C.jpg



B.jpg



A.jpg



NPS Wildand Fire Risk Assessment - Facility Assessment

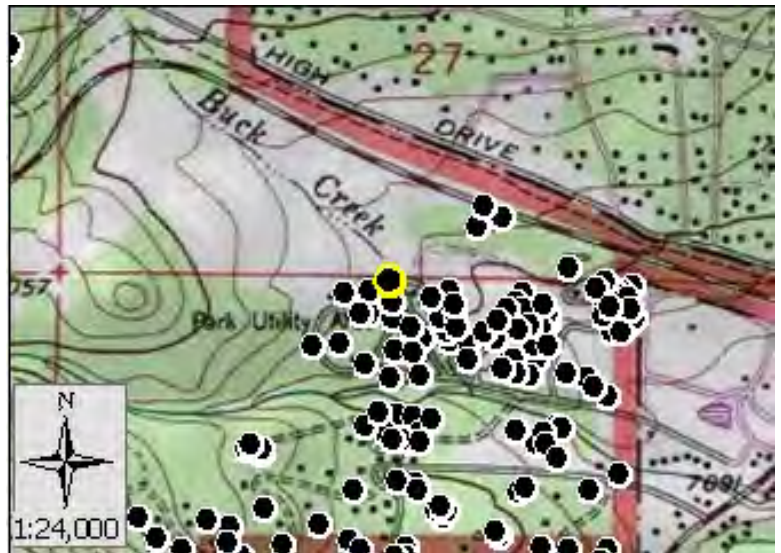
For more information visit <https://wildfire-risk-assessments-nifc.hub.arcgis.com>

Facility: Q-0149-N P 3-Bdrm House, Alpine Circle 00000149

Unit - Location: ROMO - Beaver Meadows
FMSS ID: 30308
Structure Type: Building
Structure Use: Residence
Owner: NPS
Field Crew: Dave Frey
Last Site Visit Date: 12/18/2013

Rating: Moderate
Protection Level : Full
Resources of Concern Present? Unknown
Occupied? Yes
Local ID: [Local_ID]
In a Community? Yes - Alpine Loop
Lat(WGS84): 40° 21.9101' **Long(WGS84):** -105° 33.787'

Primary Access: Road
Ingress/Egress: Two or more roads in/out
Access Width: 1.5 lanes (>18ft)
Access Condition: Surfaced-paved, grade<5%
Bridge Condition: None/nonflammable,load limit will not limit response
Access & Turnarounds: Access is <300 ft from facility w/turnaround
Facility Number/Sign: Marked and clearly visible
Defensible Space: >100ft treated
Fuel Load (w/in 300 ft): Light
Fuel Type (w/in 300ft): Shrub or timber
Topography (w/in 300ft): Slope 5% to 20%
Roof Material: Combination of fire resitant and combustible
Siding Material: Wood or open sided
Foundation: Closed, < 6in masonry exposed
Fences/Decks: None or noncombustible
Firewood: None
Propane Tanks:
Water Supply: Pressurized hydrant(s) or fixed sprinkler system
Overhead Hazards: No overhead hazards
Safety Zones: Potential safety zone(s) in area
Additional Obstacles: Hazmat, UXO,etc. , PLEASE COMMENT
Triage Category:
Hazmat:
Assessment Comments:



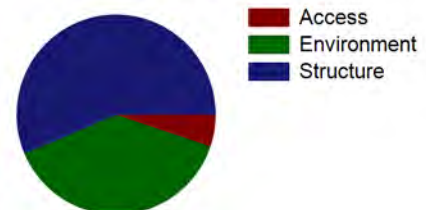
Score: 45
Rating: Moderate



Asset Priority Index (API):
69



Factors Driving the Ratings





NPS Wildand Fire Risk Assessment - Facility Assessment

For more information visit <https://wildfire-risk-assessments-nifc.hub.arcgis.com>

Facility: Q-0149-N P 3-Bdrm House, Alpine Circle 00000149

Unit - Location: ROMO - Beaver Meadows
FMSS ID: 30308
Field Crew: Dave Frey
Last Site Visit Date: 12/18/2013

Rating: Moderate
Protection Level : Full
Local ID: [Local_ID]
Lat(WGS84): 40° 21.9101' Long(WGS84): -105° 33.787'



D.jpg



C.jpg



B.jpg



A.jpg



NPS Wildand Fire Risk Assessment - Facility Assessment

For more information visit <https://wildfire-risk-assessments-nifc.hub.arcgis.com>

Facility: B-1077-N BME Remit Office

Unit - Location: ROMO - Beaver Meadows
FMSS ID: 25523
Structure Type: Building
Structure Use: Admin
Owner: NPS
Field Crew: Dave Frey
Last Site Visit Date:

Rating: Low
Protection Level : Full
Resources of Concern Present? Unknown
Occupied? Yes
Local ID: [Local_ID]
In a Community? Yes - Beaver Meadows Entrance Station
Lat(WGS84): 40° 21.9965' **Long(WGS84):** -105° 34.8721'

Primary Access: Road
Ingress/Egress: Two or more roads in/out
Access Width: 2 lanes (>24ft)
Access Condition: Surfaced-paved, grade>5%
Bridge Condition: None/nonflammable,load limit will not limit response
Access & Turnarounds: Access is <300 ft from facility w/turnaround
Facility Number/Sign: Marked and clearly visible
Defensible Space: >100ft treated
Fuel Load (w/in 300 ft): Light
Fuel Type (w/in 300ft): Grass,shrub,hardwood litter
Topography (w/in 300ft): Slope <5%
Roof Material: Noncombustible or not applicable
Siding Material: Wood or open sided
Foundation: Closed, >30in masonry exposed or N/A
Fences/Decks: None or noncombustible
Firewood: None
Propane Tanks:
Water Supply: No reliable water source nearby
Overhead Hazards: No overhead hazards
Safety Zones: Potential safety zone(s) in area
Additional Obstacles: None
Triage Category:
Hazmat:
Assessment Comments:



● Facility
■ NPS Boundary



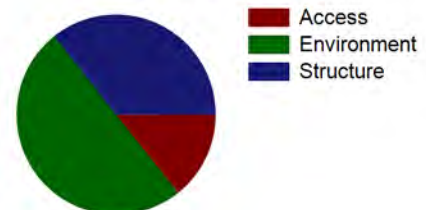
Score: 24
Rating: Low



Asset Priority Index (API):
100



Factors Driving the Ratings





NPS Wildand Fire Risk Assessment - Facility Assessment

For more information visit <https://wildfire-risk-assessments-nifc.hub.arcgis.com>

Facility: B-1077-N BME Remit Office

Unit - Location: ROMO - Beaver Meadows
FMSS ID: 25523
Field Crew: Dave Frey
Last Site Visit Date:

Rating: Low
Protection Level : Full
Local ID: [Local_ID]
Lat(WGS84): 40° 21.9965' Long(WGS84): -105° 34.8721'



ROMO_25523_B-1077-N BME Remit Office_D.jpg



ROMO_25523_B-1077-N BME Remit Office_C.jpg



ROMO_25523_B-1077-N BME Remit Office_B.jpg



ROMO_25523_B-1077-N BME Remit Office_A.jpg



NPS Wildand Fire Risk Assessment - Facility Assessment

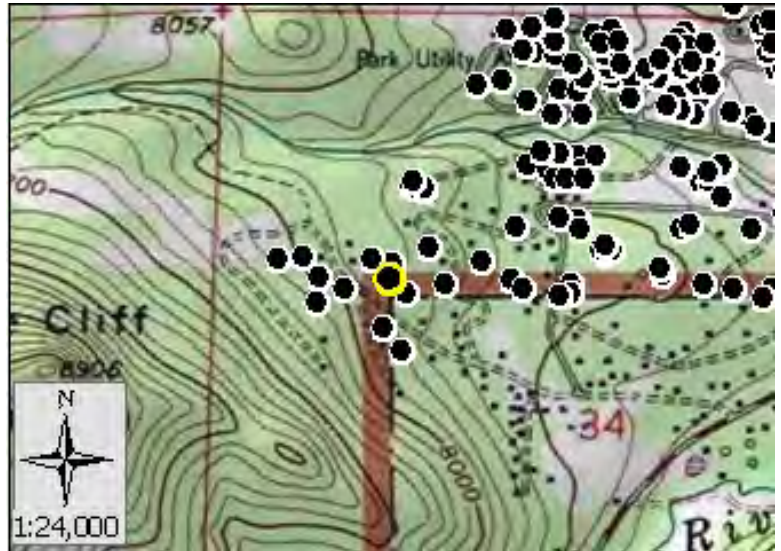
For more information visit <https://wildfire-risk-assessments-nifc.hub.arcgis.com>

Facility: **INHOLDER STRUCTURE**

Unit - Location: ROMO - Beaver Meadows
FMSS ID:
Structure Type: Building
Structure Use: Private
Owner: Private
Field Crew:
Last Site Visit Date:

Rating: PVTNotSurveyed
Protection Level : Not Designated
Resources of Concern Present? Unknown
Occupied?
Local ID: [Local_ID]
In a Community? Yes - Headquarters
Lat(WGS84): 40° 21.6134' **Long(WGS84):** -105° 34.0318'

Primary Access: Road
Ingress/Egress: Two or more roads in/out
Access Width: 1.5 lanes (>18ft)
Access Condition: Surfaced-paved, grade<5%
Bridge Condition: None/nonflammable,load limit will not limit response
Access & Turnarounds: Access is <300 ft from facility w/turnaround
Facility Number/Sign: Marked and clearly visible
Defensible Space: >100ft treated
Fuel Load (w/in 300 ft): Light
Fuel Type (w/in 300ft): Shrub or timber
Topography (w/in 300ft): Slope 5% to 20%
Roof Material:
Siding Material:
Foundation:
Fences/Decks:
Firewood:
Propane Tanks:
Water Supply: Pressurized hydrant(s) or fixed sprinkler system
Overhead Hazards: No overhead hazards
Safety Zones: Potential safety zone(s) in area
Additional Obstacles: Hazmat, UXO,etc. , PLEASE COMMENT
Triage Category:
Hazmat:
Assessment Comments:



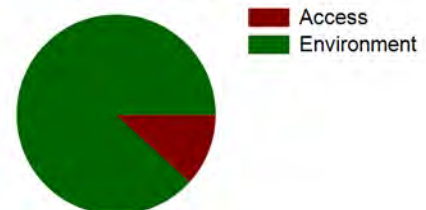
Score:
Rating: PVTNotSurveyed



Asset Priority Index (API):
N/A



Factors Driving the Ratings





NPS Wildand Fire Risk Assessment - Facility Assessment

For more information visit <https://wildfire-risk-assessments-nifc.hub.arcgis.com>

Facility: B-1090-N BMVC Comfort Station

Unit - Location: ROMO - Beaver Meadows
FMSS ID: 58612
Structure Type: Building
Structure Use: Public
Owner: NPS
Field Crew: Dave Frey
Last Site Visit Date: 12/19/2013

Rating: Low
Protection Level : Full
Resources of Concern Present? Unknown
Occupied? Yes
Local ID: [Local_ID]
In a Community? Yes - Headquarters
Lat(WGS84): 40° 21.9832' **Long(WGS84):** -105° 33.6222'

Primary Access: Road
Ingress/Egress: Two or more roads in/out
Access Width: 1.5 lanes (>18ft)
Access Condition: Surfaced-paved, grade<5%
Bridge Condition: None/nonflammable,load limit will not limit response
Access & Turnarounds: Access is <300 ft from facility w/turnaround
Facility Number/Sign: Marked and clearly visible
Defensible Space: >100ft treated
Fuel Load (w/in 300 ft): Light
Fuel Type (w/in 300ft): Shrub or timber
Topography (w/in 300ft): Slope <5%
Roof Material: Noncombustible or not applicable
Siding Material: Rock, concrete, metal
Foundation: Closed, >30in masonry exposed or N/A
Fences/Decks: None or noncombustible
Firewood: None
Propane Tanks:
Water Supply: Pressurized hydrant(s) or fixed sprinkler system
Overhead Hazards: No overhead hazards
Safety Zones: Potential safety zone(s) in area
Additional Obstacles: Hazmat, UXO,etc. , PLEASE COMMENT
Triage Category:
Hazmat:
Assessment Comments:



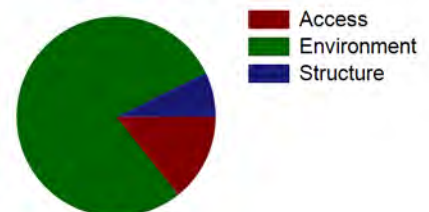
Score: 20
Rating: Low



Asset Priority Index (API):
67



Factors Driving the Ratings





NPS Wildand Fire Risk Assessment - Facility Assessment

For more information visit <https://wildfire-risk-assessments-nifc.hub.arcgis.com>

Facility: B-1090-N BMVC Comfort Station

Unit - Location: ROMO - Beaver Meadows
FMSS ID: 58612
Field Crew: Dave Frey
Last Site Visit Date: 12/19/2013

Rating: Low
Protection Level : Full
Local ID: [Local_ID]
Lat(WGS84): 40° 21.9832' Long(WGS84): -105° 33.6222'



D.jpg



C.jpg



B.jpg



A.jpg



A.jpg



NPS Wildand Fire Risk Assessment - Facility Assessment

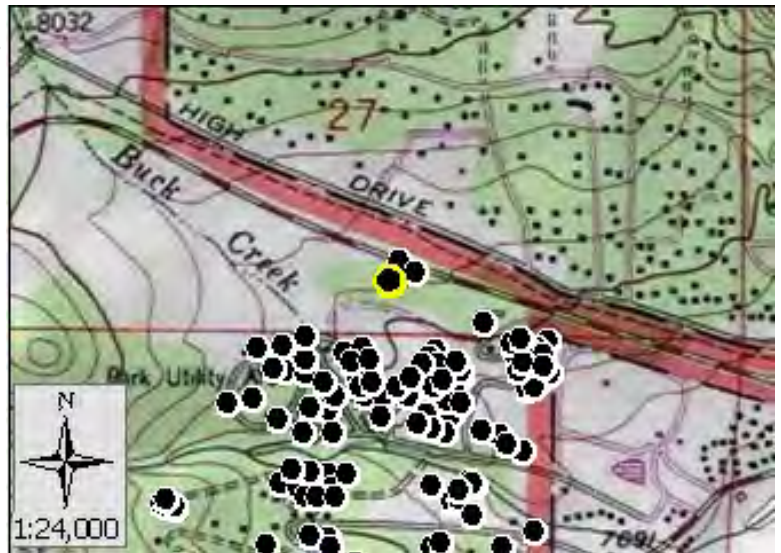
For more information visit <https://wildfire-risk-assessments-nifc.hub.arcgis.com>

Facility: B-0447-H Administration Building "HQ", BMVC

Unit - Location: ROMO - Beaver Meadows
FMSS ID: 30421
Structure Type: Building
Structure Use: Admin
Owner: NPS
Field Crew: Dave Frey
Last Site Visit Date: 12/19/2013

Rating: Low
Protection Level : Critical
Resources of Concern Present? Unknown
Occupied? Yes
Local ID: [Local_ID]
In a Community? Yes - Headquarters
Lat(WGS84): 40° 21.9738' **Long(WGS84):** -105° 33.6582'

Primary Access: Road
Ingress/Egress: Two or more roads in/out
Access Width: 1.5 lanes (>18ft)
Access Condition: Surfaced-paved, grade<5%
Bridge Condition: None/nonflammable,load limit will not limit response
Access & Turnarounds: Access is <300 ft from facility w/turnaround
Facility Number/Sign: Marked and clearly visible
Defensible Space: >100ft treated
Fuel Load (w/in 300 ft): Light
Fuel Type (w/in 300ft): Shrub or timber
Topography (w/in 300ft): Slope 5% to 20%
Roof Material: Noncombustible or not applicable
Siding Material: Rock, concrete, metal
Foundation: Closed, >30in masonry exposed or N/A
Fences/Decks: None or noncombustible
Firewood: None
Propane Tanks:
Water Supply: Pressurized hydrant(s) or fixed sprinkler system
Overhead Hazards: No overhead hazards
Safety Zones: Potential safety zone(s) in area
Additional Obstacles: Hazmat, UXO,etc. , PLEASE COMMENT
Triage Category:
Hazmat:
Assessment Comments: This building is the main office as well as a visitor center. It is critical to the park infrastructure.



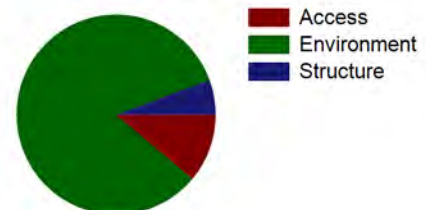
Score: 24
Rating: Low



Asset Priority Index (API):
100



Factors Driving the Ratings





NPS Wildand Fire Risk Assessment - Facility Assessment

For more information visit <https://wildfire-risk-assessments-nifc.hub.arcgis.com>

Facility: B-0447-H Administration Building "HQ", BMVC

Unit - Location: ROMO - Beaver Meadows
FMSS ID: 30421
Field Crew: Dave Frey
Last Site Visit Date: 12/19/2013

Rating: Low
Protection Level : Critical
Local ID: [Local_ID]
Lat(WGS84): 40° 21.9738' Long(WGS84): -105° 33.6582'



D.jpg



C-4.jpg



C-3.jpg



C-2.jpg



C-1.jpg



B.jpg



NPS Wildland Fire Risk Assessment - Facility Assessment

For more information visit <https://wildfire-risk-assessments-nifc.hub.arcgis.com>



A-2.jpg



A-1.jpg



NPS Wildand Fire Risk Assessment - Facility Assessment

For more information visit <https://wildfire-risk-assessments-nifc.hub.arcgis.com>

Facility: **INHOLDER STRUCTURE**

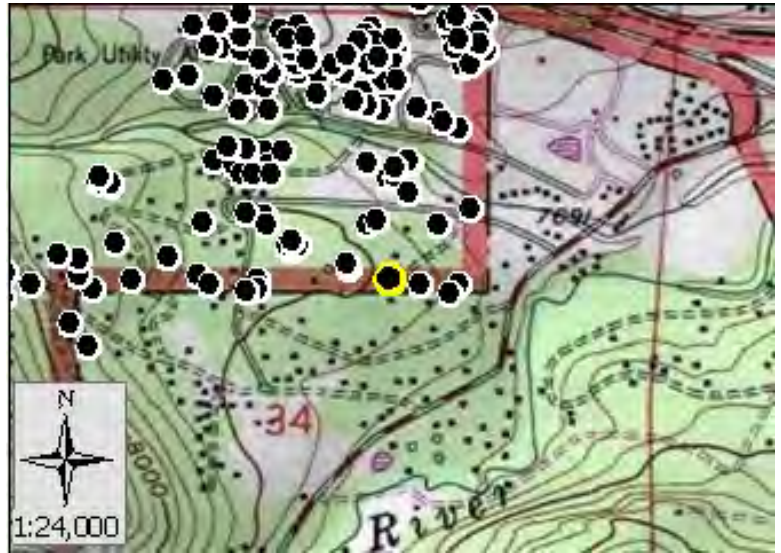
Unit - Location: ROMO - Beaver Meadows
FMSS ID:
Structure Type: Building
Structure Use: Private
Owner: Private
Field Crew:
Last Site Visit Date:

Rating: PVTNotSurveyed
Protection Level : Not Designated
Resources of Concern Present? Unknown
Occupied?
Local ID: [Local_ID]
In a Community? Yes - Headquarters
Lat(WGS84): 40° 21.6081' **Long(WGS84):** -105° 33.5619'

Primary Access: Road
Ingress/Egress: Two or more roads in/out
Access Width: 1.5 lanes (>18ft)
Access Condition: Surfaced-paved, grade<5%
Bridge Condition: None/nonflammable,load limit will not limit response
Access & Turnarounds: Access is <300 ft from facility w/turnaround
Facility Number/Sign: Marked and clearly visible
Defensible Space: >100ft treated
Fuel Load (w/in 300 ft): Light
Fuel Type (w/in 300ft): Shrub or timber
Topography (w/in 300ft): Slope 5% to 20%
Roof Material:
Siding Material:
Foundation:
Fences/Decks:
Firewood:
Propane Tanks:
Water Supply: Pressurized hydrant(s) or fixed sprinkler system
Overhead Hazards: No overhead hazards
Safety Zones: Potential safety zone(s) in area
Additional Obstacles: Hazmat, UXO,etc. , PLEASE COMMENT
Triage Category:
Hazmat:
Assessment Comments:



● Facility
■ NPS Boundary



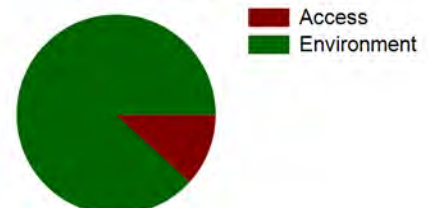
Score:
Rating: PVTNotSurveyed



Asset Priority Index (API):
N/A



Factors Driving the Ratings





NPS Wildand Fire Risk Assessment - Facility Assessment

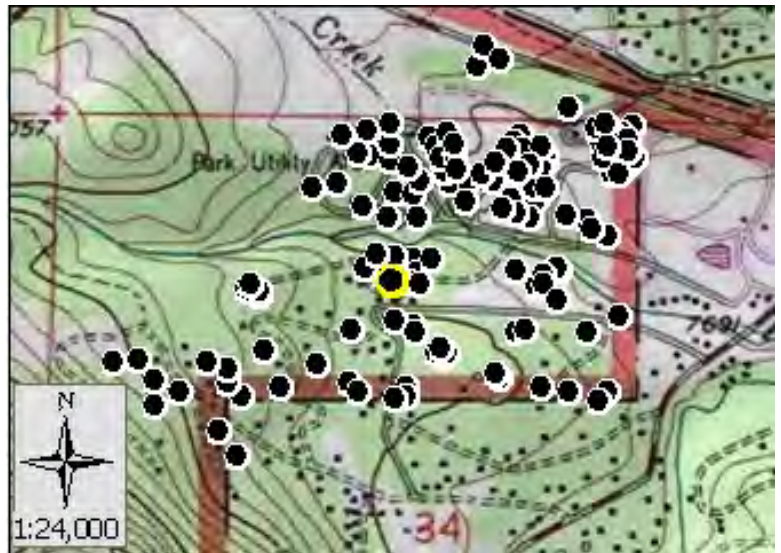
For more information visit <https://wildfire-risk-assessments-nifc.hub.arcgis.com>

Facility: Q-0122-N 2-Bedroom House, Sundance Circle

Unit - Location: ROMO - Beaver Meadows
FMSS ID: 30274
Structure Type: Building
Structure Use: Residence
Owner: NPS
Field Crew: Dave Frey
Last Site Visit Date: 12/3/2013

Rating: Low
Protection Level : Not Designated
Resources of Concern Present? Unknown
Occupied? Yes
Local ID: [Local_ID]
In a Community? Yes - Sundance circle
Lat(WGS84): 40° 21.7287' **Long(WGS84):** -105° 33.7854'

Primary Access: Road
Ingress/Egress: Two or more roads in/out
Access Width: 1.5 lanes (>18ft)
Access Condition: Surfaced-paved, grade<5%
Bridge Condition: None/nonflammable,load limit will not limit response
Access & Turnarounds: Access is <300 ft from facility w/turnaround
Facility Number/Sign: Marked and clearly visible
Defensible Space: >100ft treated
Fuel Load (w/in 300 ft): Light
Fuel Type (w/in 300ft): Shrub or timber
Topography (w/in 300ft): Slope <5%
Roof Material: Combination of fire resitant and combustible
Siding Material: Wood or open sided
Foundation: Closed, < 6in masonry exposed
Fences/Decks: None or noncombustible
Firewood: None
Propane Tanks:
Water Supply: Pressurized hydrant(s) or fixed sprinkler system
Overhead Hazards: No overhead hazards
Safety Zones: Potential safety zone(s) in area
Additional Obstacles: Hazmat, UXO,etc. , PLEASE COMMENT
Triage Category:
Hazmat:
Assessment Comments:



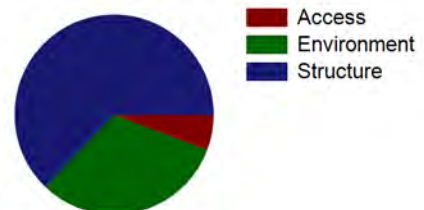
Score: 41
Rating: Low



Asset Priority Index (API):
62



Factors Driving the Ratings





NPS Wildand Fire Risk Assessment - Facility Assessment

For more information visit <https://wildfire-risk-assessments-nifc.hub.arcgis.com>

Facility: Q-0122-N 2-Bedroom House, Sundance Circle

Unit - Location: ROMO - Beaver Meadows
FMSS ID: 30274
Field Crew: Dave Frey
Last Site Visit Date: 12/3/2013

Rating: Low
Protection Level : Not Designated
Local ID: [Local_ID]
Lat(WGS84): 40° 21.7287' Long(WGS84): -105° 33.7854'



D.jpg



C.jpg



B.jpg



A.jpg



NPS Wildand Fire Risk Assessment - Facility Assessment

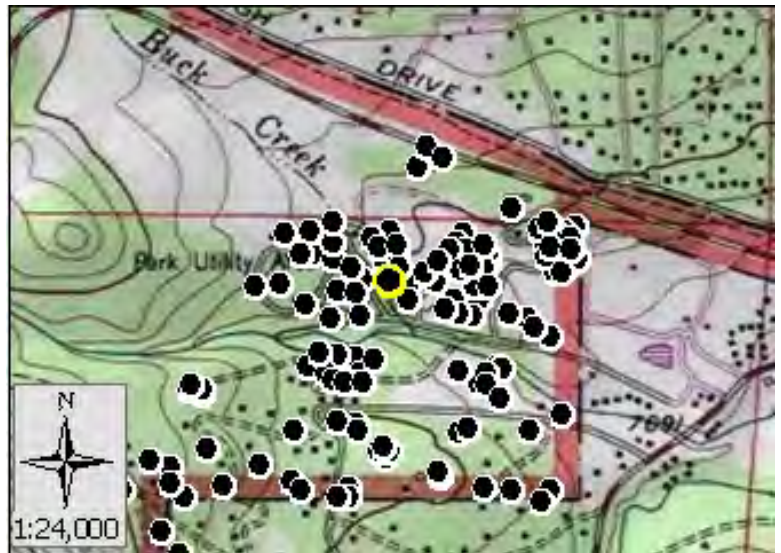
For more information visit <https://wildfire-risk-assessments-nifc.hub.arcgis.com>

Facility: Q-0100-N Duplex, Outer Envelope

Unit - Location: ROMO - Beaver Meadows
FMSS ID: 27365
Structure Type: Building
Structure Use: Residence
Owner: NPS
Field Crew: Dave Frey
Last Site Visit Date: 12/17/2013

Rating: Moderate
Protection Level : Full
Resources of Concern Present? Unknown
Occupied? Yes
Local ID: [Local_ID]
In a Community? Yes - Ptarmigan Loop
Lat(WGS84): 40° 21.8422' **Long(WGS84):** -105° 33.6993'

Primary Access: Road
Ingress/Egress: Two or more roads in/out
Access Width: 1.5 lanes (>18ft)
Access Condition: Surfaced-paved, grade<5%
Bridge Condition: None/nonflammable,load limit will not limit response
Access & Turnarounds: Access is <300 ft from facility w/turnaround
Facility Number/Sign: Marked and clearly visible
Defensible Space: >100ft treated
Fuel Load (w/in 300 ft): Light
Fuel Type (w/in 300ft): Shrub or timber
Topography (w/in 300ft): Slope 5% to 20%
Roof Material: Combustible or no roof
Siding Material: Wood or open sided
Foundation: Closed, < 6in masonry exposed
Fences/Decks: None or noncombustible
Firewood: None
Propane Tanks:
Water Supply: Pressurized hydrant(s) or fixed sprinkler system
Overhead Hazards: No overhead hazards
Safety Zones: Potential safety zone(s) in area
Additional Obstacles: Hazmat, UXO,etc. , PLEASE COMMENT
Triage Category:
Hazmat:
Assessment Comments:



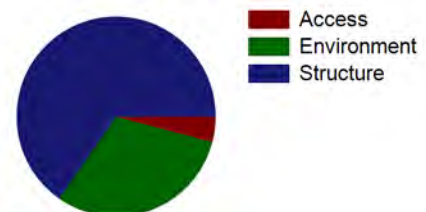
Score: 55
Rating: Moderate



Asset Priority Index (API):
56



Factors Driving the Ratings





NPS Wildand Fire Risk Assessment - Facility Assessment

For more information visit <https://wildfire-risk-assessments-nifc.hub.arcgis.com>

Facility: Q-0100-N Duplex, Outer Envelope

Unit - Location: ROMO - Beaver Meadows
FMSS ID: 27365
Field Crew: Dave Frey
Last Site Visit Date: 12/17/2013

Rating: Moderate
Protection Level : Full
Local ID: [Local_ID]
Lat(WGS84): 40° 21.8422' Long(WGS84): -105° 33.6993'



D.jpg



C.jpg



B.jpg



A.jpg



NPS Wildand Fire Risk Assessment - Facility Assessment

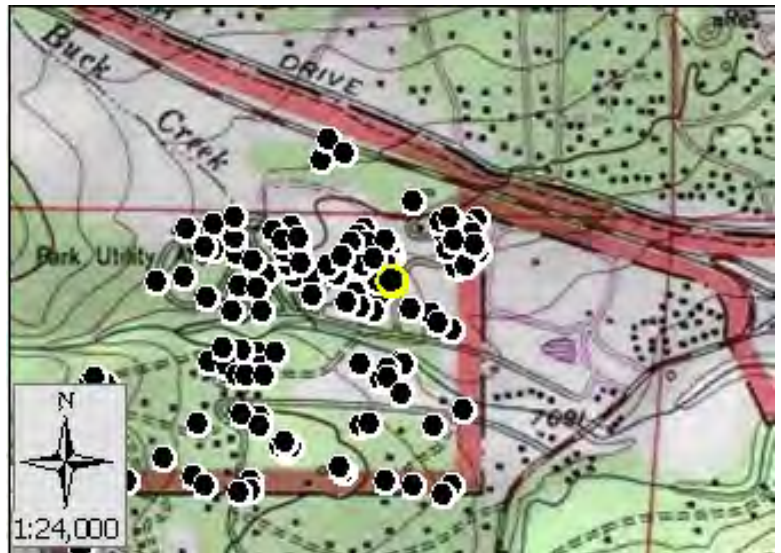
For more information visit <https://wildfire-risk-assessments-nifc.hub.arcgis.com>

Facility: B-0078-H The ROC - Radio Shop SAR ICP

Unit - Location: ROMO - Beaver Meadows
FMSS ID: 27353
Structure Type: Building
Structure Use: Admin
Owner: NPS
Field Crew: Dave Frey
Last Site Visit Date: 12/14/2013

Rating: Moderate
Protection Level : Critical
Resources of Concern Present? Unknown
Occupied? Yes
Local ID: [Local_ID]
In a Community? Yes - Maintenance area
Lat(WGS84): 40° 21.8357' **Long(WGS84):** -105° 33.553'

Primary Access: Road
Ingress/Egress: Two or more roads in/out
Access Width: 1.5 lanes (>18ft)
Access Condition: Surfaced-paved, grade<5%
Bridge Condition: None/nonflammable,load limit will not limit response
Access & Turnarounds: Access is <300 ft from facility w/turnaround
Facility Number/Sign: Marked and clearly visible
Defensible Space: >100ft treated
Fuel Load (w/in 300 ft): Light
Fuel Type (w/in 300ft): Shrub or timber
Topography (w/in 300ft): Slope <5%
Roof Material: Combustible or no roof
Siding Material: Wood or open sided
Foundation: Closed, 6in to 30in masonry exposed
Fences/Decks: None or noncombustible
Firewood: None
Propane Tanks:
Water Supply: Pressurized hydrant(s) or fixed sprinkler system
Overhead Hazards: No overhead hazards
Safety Zones: Potential safety zone(s) in area
Additional Obstacles: Hazmat, UXO,etc. , PLEASE COMMENT
Triage Category:
Hazmat:
Assessment Comments:



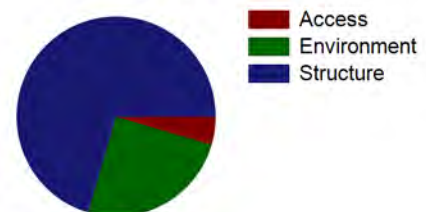
Score: 50
Rating: Moderate



Asset Priority Index (API):
82



Factors Driving the Ratings





NPS Wildand Fire Risk Assessment - Facility Assessment

For more information visit <https://wildfire-risk-assessments-nifc.hub.arcgis.com>

Facility: B-1026-N Hazardous Materials Storage Building

Unit - Location: ROMO - Beaver Meadows
FMSS ID: 37218
Structure Type: Building
Structure Use: Other
Owner: NPS
Field Crew: Dave Frey
Last Site Visit Date: 12/4/2013

Rating: Low
Protection Level : Full
Resources of Concern Present? Unknown
Occupied? No
Local ID: [Local_ID]
In a Community? Yes - Maintenance area
Lat(WGS84): 40° 21.7887' **Long(WGS84):** -105° 33.4837'

Primary Access: Road
Ingress/Egress: Two or more roads in/out
Access Width: 1.5 lanes (>18ft)
Access Condition: Surfaced-paved, grade<5%
Bridge Condition: None/nonflammable,load limit will not limit response
Access & Turnarounds: Access is <300 ft from facility w/turnaround
Facility Number/Sign: Marked and clearly visible
Defensible Space: >100ft treated
Fuel Load (w/in 300 ft): Light
Fuel Type (w/in 300ft): Grass,tundra,northern hardwood litter
Topography (w/in 300ft): Slope 5% to 20%
Roof Material: Fire resistant- tar,rubberized
Siding Material: Rock, concrete, metal
Foundation: Closed, < 6in masonry exposed
Fences/Decks: Combustible but separated from facility
Firewood: None
Propane Tanks:
Water Supply: Pressurized hydrant(s) or fixed sprinkler system
Overhead Hazards: No overhead hazards
Safety Zones: Potential safety zone(s) in area
Additional Obstacles: Hazmat, UXO,etc. , PLEASE COMMENT
Triage Category:
Hazmat: Hazardous materials storage shed
Assessment Comments:



● Facility
■ NPS Boundary



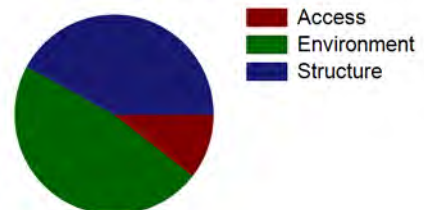
Score: 25
Rating: Low



Asset Priority Index (API):
52



Factors Driving the Ratings





NPS Wildand Fire Risk Assessment - Facility Assessment

For more information visit <https://wildfire-risk-assessments-nifc.hub.arcgis.com>

Facility: B-1026-N Hazardous Materials Storage Building

Unit - Location: ROMO - Beaver Meadows
FMSS ID: 37218
Field Crew: Dave Frey
Last Site Visit Date: 12/4/2013

Rating: Low
Protection Level : Full
Local ID: [Local_ID]
Lat(WGS84): 40° 21.7887' Long(WGS84): -105° 33.4837'



D.jpg



C.jpg



B.jpg



A.jpg



NPS Wildand Fire Risk Assessment - Facility Assessment

For more information visit <https://wildfire-risk-assessments-nifc.hub.arcgis.com>

Facility: B-0354-N Garage, Double,

Unit - Location: ROMO - Beaver Meadows
FMSS ID: 30376
Structure Type: Building
Structure Use: Admin
Owner: NPS
Field Crew: Dave Frey
Last Site Visit Date: 12/11/2013

Rating: Low
Protection Level : Full
Resources of Concern Present? Unknown
Occupied? No
Local ID: [Local_ID]
In a Community? Yes - Marmot Dr Residence loop
Lat(WGS84): 40° 21.8886' Long(WGS84): -105° 33.4708'

Primary Access: Road
Ingress/Egress: Two or more roads in/out
Access Width: 1.5 lanes (>18ft)
Access Condition: Surfaced-paved, grade<5%
Bridge Condition: None/nonflammable,load limit will not limit response
Access & Turnarounds: Access is <300 ft from facility w/turnaround
Facility Number/Sign: Marked and clearly visible
Defensible Space: >100ft treated
Fuel Load (w/in 300 ft): Light
Fuel Type (w/in 300ft): Shrub or timber
Topography (w/in 300ft): Slope 5% to 20%
Roof Material: Combination of fire resitant and combustible
Siding Material: Wood or open sided
Foundation: Closed, 6in to 30in masonry exposed
Fences/Decks: None or noncombustible
Firewood: None
Propane Tanks:
Water Supply: Pressurized hydrant(s) or fixed sprinkler system
Overhead Hazards: No overhead hazards
Safety Zones: Potential safety zone(s) in area
Additional Obstacles: Hazmat, UXO,etc. , PLEASE COMMENT
Triage Category:
Hazmat: Household hazmat
Assessment Comments:



● Facility
■ NPS Boundary



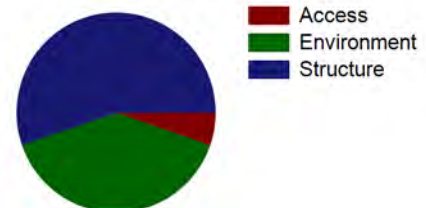
Score: 44
Rating: Low



Asset Priority Index (API):
13



Factors Driving the Ratings





NPS Wildand Fire Risk Assessment - Facility Assessment

For more information visit <https://wildfire-risk-assessments-nifc.hub.arcgis.com>

Facility: B-0354-N Garage, Double,

Unit - Location: ROMO - Beaver Meadows
FMSS ID: 30376
Field Crew: Dave Frey
Last Site Visit Date: 12/11/2013

Rating: Low
Protection Level : Full
Local ID: [Local_ID]
Lat(WGS84): 40° 21.8886' Long(WGS84): -105° 33.4708'



D.jpg



C.jpg



B.jpg



A.jpg



NPS Wildand Fire Risk Assessment - Facility Assessment

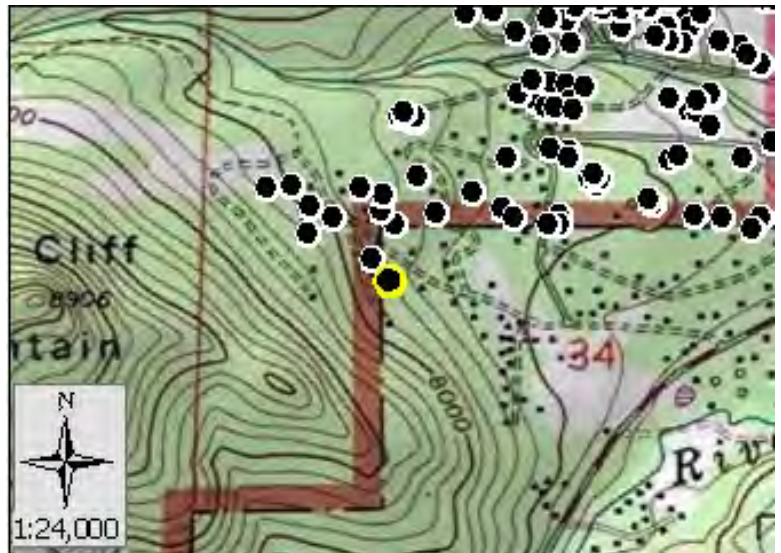
For more information visit <https://wildfire-risk-assessments-nifc.hub.arcgis.com>

Facility: **INHOLDER STRUCTURE**

Unit - Location: ROMO - Beaver Meadows
FMSS ID:
Structure Type: Building
Structure Use: Private
Owner: Private
Field Crew:
Last Site Visit Date:

Rating: PVTNotSurveyed
Protection Level : Not Designated
Resources of Concern Present? Unknown
Occupied?
Local ID: [Local_ID]
In a Community? Yes - Headquarters
Lat(WGS84): 40° 21.5311' **Long(WGS84):** -105° 34.0163'

Primary Access: Road
Ingress/Egress: Two or more roads in/out
Access Width: 1.5 lanes (>18ft)
Access Condition: Surfaced-paved, grade<5%
Bridge Condition: None/nonflammable,load limit will not limit response
Access & Turnarounds: Access is <300 ft from facility w/turnaround
Facility Number/Sign: Marked and clearly visible
Defensible Space: >100ft treated
Fuel Load (w/in 300 ft): Light
Fuel Type (w/in 300ft): Shrub or timber
Topography (w/in 300ft): Slope 5% to 20%
Roof Material:
Siding Material:
Foundation:
Fences/Decks:
Firewood:
Propane Tanks:
Water Supply: Pressurized hydrant(s) or fixed sprinkler system
Overhead Hazards: No overhead hazards
Safety Zones: Potential safety zone(s) in area
Additional Obstacles: Hazmat, UXO,etc. , PLEASE COMMENT
Triage Category:
Hazmat:
Assessment Comments:



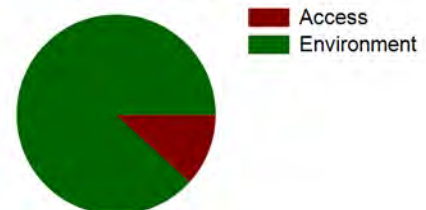
Score:
Rating: PVTNotSurveyed



Asset Priority Index (API):
N/A



Factors Driving the Ratings





NPS Wildand Fire Risk Assessment - Facility Assessment

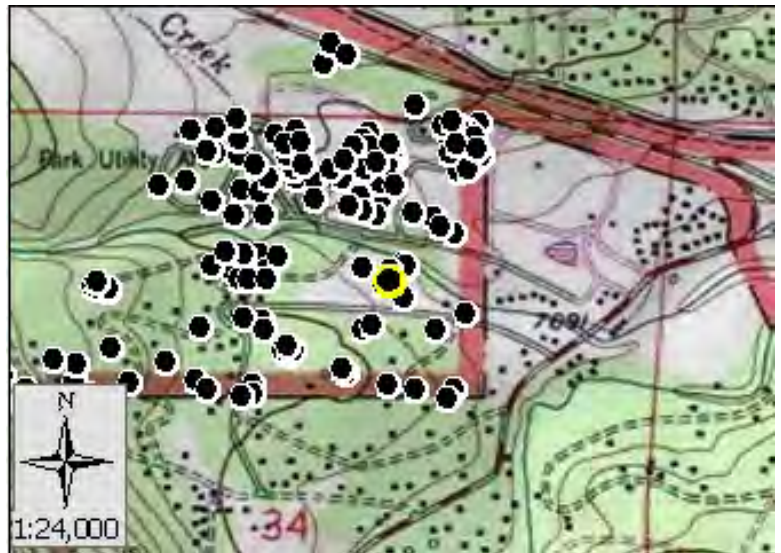
For more information visit <https://wildfire-risk-assessments-nifc.hub.arcgis.com>

Facility: B-0098-H Storage Shed, Stable

Unit - Location: ROMO - Beaver Meadows
FMSS ID: 27364
Structure Type: Building
Structure Use: Admin
Owner: NPS
Field Crew: Dave Frey
Last Site Visit Date: 12/14/2013

Rating: Moderate
Protection Level : Full
Resources of Concern Present? Unknown
Occupied? No
Local ID: [Local_ID]
In a Community? Yes - Trails Maintenance Area
Lat(WGS84): 40° 21.7254' **Long(WGS84):** -105° 33.557'

Primary Access: Road
Ingress/Egress: Two or more roads in/out
Access Width: 1.5 lanes (>18ft)
Access Condition: Surfaced-paved, grade<5%
Bridge Condition: None/nonflammable,load limit will not limit response
Access & Turnarounds: Access is <300 ft from facility w/turnaround
Facility Number/Sign: Marked and clearly visible
Defensible Space: >100ft treated
Fuel Load (w/in 300 ft): Light
Fuel Type (w/in 300ft): Grass,tundra,northern hardwood litter
Topography (w/in 300ft): Slope <5%
Roof Material: Combustible or no roof
Siding Material: Wood or open sided
Foundation: Closed, < 6in masonry exposed
Fences/Decks: Combustible, adjacent, clear of veg/debris
Firewood: None
Propane Tanks:
Water Supply: Pressurized hydrant(s) or fixed sprinkler system
Overhead Hazards: No overhead hazards
Safety Zones: Potential safety zone(s) in area
Additional Obstacles: Hazmat, UXO,etc. , PLEASE COMMENT
Triage Category:
Hazmat:
Assessment Comments: Livestock may be present



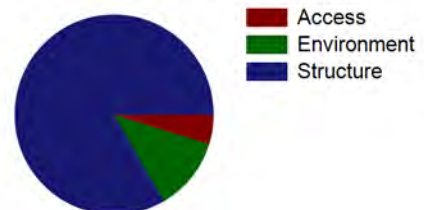
Score: 48
Rating: Moderate



Asset Priority Index (API):
73



Factors Driving the Ratings





NPS Wildand Fire Risk Assessment - Facility Assessment

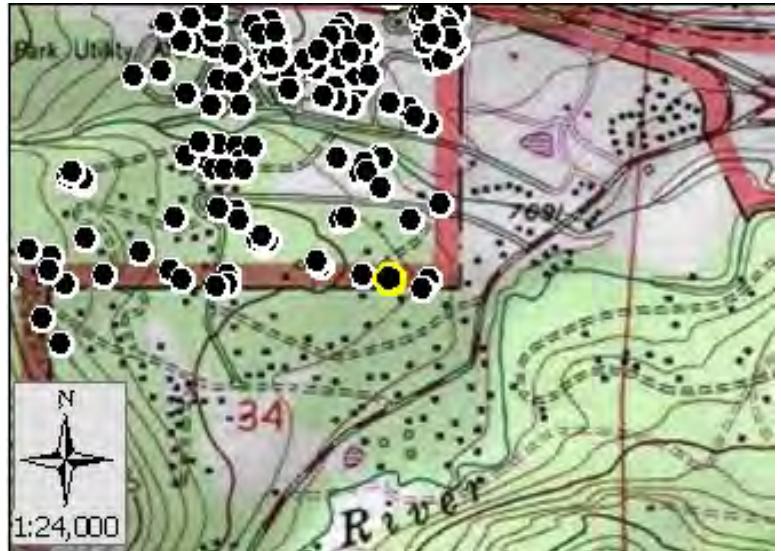
For more information visit <https://wildfire-risk-assessments-nifc.hub.arcgis.com>

Facility: **INHOLDER STRUCTURE**

Unit - Location: ROMO - Beaver Meadows
FMSS ID:
Structure Type: Building
Structure Use: Private
Owner: Private
Field Crew:
Last Site Visit Date:

Rating: PVTNotSurveyed
Protection Level : Not Designated
Resources of Concern Present? Unknown
Occupied?
Local ID: [Local_ID]
In a Community? Yes - Headquarters
Lat(WGS84): 40° 21.6031' **Long(WGS84):** -105° 33.5199'

Primary Access: Road
Ingress/Egress: Two or more roads in/out
Access Width: 1.5 lanes (>18ft)
Access Condition: Surfaced-paved, grade<5%
Bridge Condition: None/nonflammable,load limit will not limit response
Access & Turnarounds: Access is <300 ft from facility w/turnaround
Facility Number/Sign: Marked and clearly visible
Defensible Space: >100ft treated
Fuel Load (w/in 300 ft): Light
Fuel Type (w/in 300ft): Shrub or timber
Topography (w/in 300ft): Slope 5% to 20%
Roof Material:
Siding Material:
Foundation:
Fences/Decks:
Firewood:
Propane Tanks:
Water Supply: Pressurized hydrant(s) or fixed sprinkler system
Overhead Hazards: No overhead hazards
Safety Zones: Potential safety zone(s) in area
Additional Obstacles: Hazmat, UXO,etc. , PLEASE COMMENT
Triage Category:
Hazmat:
Assessment Comments:



● Facility
■ NPS Boundary

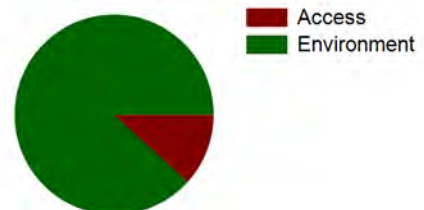
Score:
Rating: PVTNotSurveyed



Asset Priority Index (API):
N/A



Factors Driving the Ratings





NPS Wildand Fire Risk Assessment - Facility Assessment

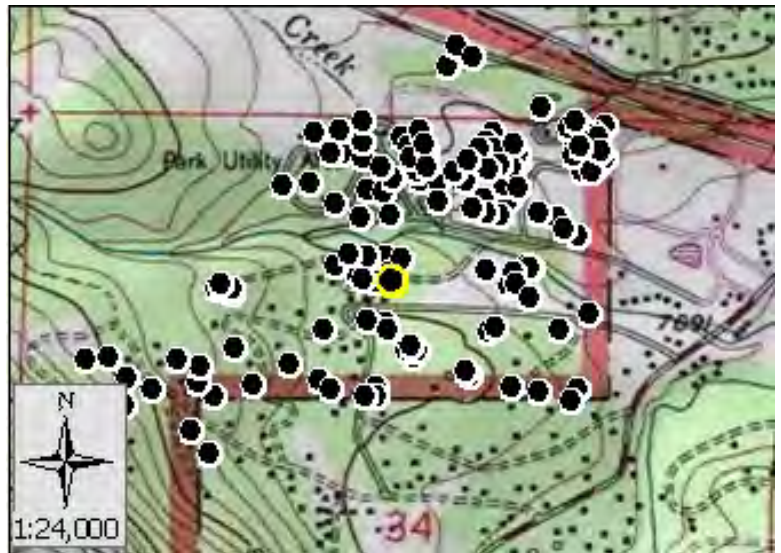
For more information visit <https://wildfire-risk-assessments-nifc.hub.arcgis.com>

Facility: Q-0128-N S 2-Bedroom House, Sundance Cir 00000128

Unit - Location: ROMO - Beaver Meadows
FMSS ID: 30279
Structure Type: Building
Structure Use: Residence
Owner: NPS
Field Crew: Dave Frey
Last Site Visit Date: 12/3/2013

Rating: Moderate
Protection Level : Full
Resources of Concern Present? Unknown
Occupied? Yes
Local ID: [Local_ID]
In a Community? Yes - Sundance circle
Lat(WGS84): 40° 21.7273' **Long(WGS84):** -105° 33.7428'

Primary Access: Road
Ingress/Egress: Two or more roads in/out
Access Width: 1.5 lanes (>18ft)
Access Condition: Surfaced-paved, grade<5%
Bridge Condition: None/nonflammable,load limit will not limit response
Access & Turnarounds: Access is <300 ft from facility w/turnaround
Facility Number/Sign: Marked and clearly visible
Defensible Space: >100ft treated
Fuel Load (w/in 300 ft): Light
Fuel Type (w/in 300ft): Shrub or timber
Topography (w/in 300ft): Slope 5% to 20%
Roof Material: Combination of fire resitant and combustible
Siding Material: Wood or open sided
Foundation: Closed, < 6in masonry exposed
Fences/Decks: None or noncombustible
Firewood: None
Propane Tanks:
Water Supply: Pressurized hydrant(s) or fixed sprinkler system
Overhead Hazards: No overhead hazards
Safety Zones: Potential safety zone(s) in area
Additional Obstacles: Hazmat, UXO,etc. , PLEASE COMMENT
Triage Category:
Hazmat:
Assessment Comments:



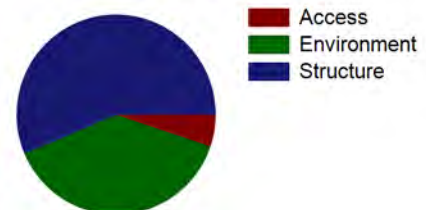
Score: 45
Rating: Moderate



Asset Priority Index (API):
62



Factors Driving the Ratings





NPS Wildand Fire Risk Assessment - Facility Assessment

For more information visit <https://wildfire-risk-assessments-nifc.hub.arcgis.com>

Facility: Q-0128-N S 2-Bedroom House, Sundance Cir 00000128

Unit - Location: ROMO - Beaver Meadows
FMSS ID: 30279
Field Crew: Dave Frey
Last Site Visit Date: 12/3/2013

Rating: Moderate
Protection Level : Full
Local ID: [Local_ID]
Lat(WGS84): 40° 21.7273' Long(WGS84): -105° 33.7428'



D.jpg



C.jpg



B.jpg



A.jpg



NPS Wildand Fire Risk Assessment - Facility Assessment

For more information visit <https://wildfire-risk-assessments-nifc.hub.arcgis.com>

Facility: Q-0034-H P 2-bedroom house, Alpine Circle 0000034

Unit - Location: ROMO - Beaver Meadows
FMSS ID: 25940
Structure Type: Building
Structure Use: Residence
Owner: NPS
Field Crew: Dave Frey
Last Site Visit Date: 12/18/2013

Rating: Low
Protection Level : Full
Resources of Concern Present? Unknown
Occupied? Yes
Local ID: [Local_ID]
In a Community? Yes - Alpine Loop
Lat(WGS84): 40° 21.9009' **Long(WGS84):** -105° 33.8198'

Primary Access: Road
Ingress/Egress: Two or more roads in/out
Access Width: 1.5 lanes (>18ft)
Access Condition: Surfaced-paved, grade<5%
Bridge Condition: None/nonflammable,load limit will not limit response
Access & Turnarounds: Access is <300 ft from facility w/turnaround
Facility Number/Sign: Marked and clearly visible
Defensible Space: >100ft treated
Fuel Load (w/in 300 ft): Light
Fuel Type (w/in 300ft): Shrub or timber
Topography (w/in 300ft): Slope 5% to 20%
Roof Material: Combination of fire resitant and combustible
Siding Material: Wood or open sided
Foundation: Closed, 6in to 30in masonry exposed
Fences/Decks: None or noncombustible
Firewood: None
Propane Tanks:
Water Supply: Pressurized hydrant(s) or fixed sprinkler system
Overhead Hazards: No overhead hazards
Safety Zones: Potential safety zone(s) in area
Additional Obstacles: Hazmat, UXO,etc. , PLEASE COMMENT
Triage Category:
Hazmat:
Assessment Comments:



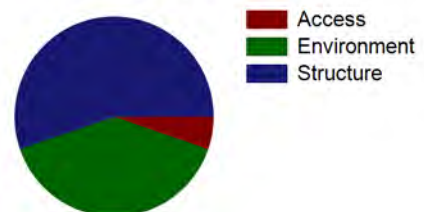
Score: 44
Rating: Low



Asset Priority Index (API):
56



Factors Driving the Ratings





NPS Wildand Fire Risk Assessment - Facility Assessment

For more information visit <https://wildfire-risk-assessments-nifc.hub.arcgis.com>

Facility: Q-0034-H P 2-bedroom house, Alpine Circle 0000034

Unit - Location: ROMO - Beaver Meadows
FMSS ID: 25940
Field Crew: Dave Frey
Last Site Visit Date: 12/18/2013

Rating: Low
Protection Level : Full
Local ID: [Local_ID]
Lat(WGS84): 40° 21.9009' Long(WGS84): -105° 33.8198'



D.jpg



C.jpg



B-2.jpg



B.jpg



A.jpg



NPS Wildand Fire Risk Assessment - Facility Assessment

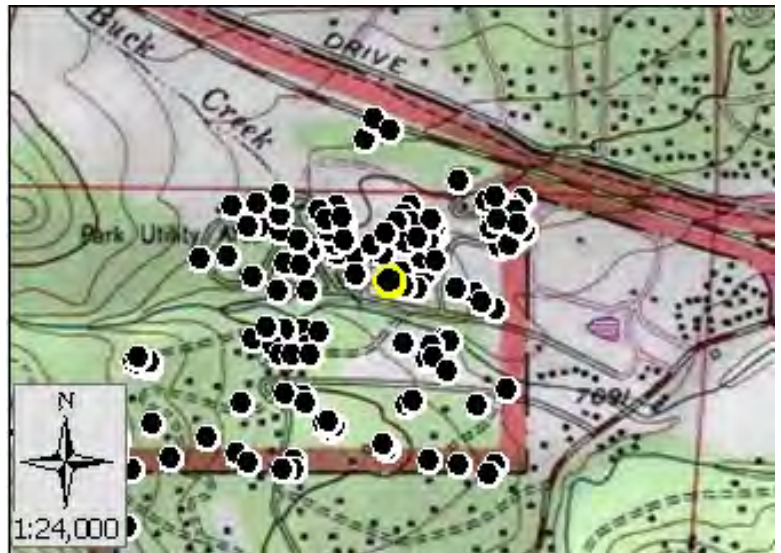
For more information visit <https://wildfire-risk-assessments-nifc.hub.arcgis.com>

Facility: B-0087-H Wildlife

Unit - Location: ROMO - Beaver Meadows
FMSS ID: 27362
Structure Type: Building
Structure Use: Admin
Owner: NPS
Field Crew: Dave Frey
Last Site Visit Date: 12/14/2013

Rating: Moderate
Protection Level : Not Designated
Resources of Concern Present? Unknown
Occupied? Yes
Local ID: [Local_ID]
In a Community? Yes - Maintenance area
Lat(WGS84): 40° 21.8113' **Long(WGS84):** -105° 33.6194'

Primary Access: Road
Ingress/Egress: Two or more roads in/out
Access Width: 1.5 lanes (>18ft)
Access Condition: Surfaced-paved, grade<5%
Bridge Condition: None/nonflammable,load limit will not limit response
Access & Turnarounds: Access is <300 ft from facility w/turnaround
Facility Number/Sign: Marked and clearly visible
Defensible Space: >100ft treated
Fuel Load (w/in 300 ft): Light
Fuel Type (w/in 300ft): Grass,tundra,northern hardwood litter
Topography (w/in 300ft): Slope 5% to 20%
Roof Material: Combustible or no roof
Siding Material: Wood or open sided
Foundation: Closed, < 6in masonry exposed
Fences/Decks: None or noncombustible
Firewood: None
Propane Tanks:
Water Supply: Pressurized hydrant(s) or fixed sprinkler system
Overhead Hazards: No overhead hazards
Safety Zones: Potential safety zone(s) in area
Additional Obstacles: Hazmat, UXO,etc. , PLEASE COMMENT
Triage Category:
Hazmat: Storage shed with unknown material
Assessment Comments:



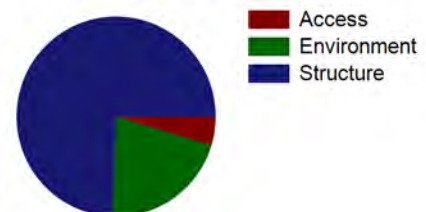
Score: 49
Rating: Moderate



Asset Priority Index (API):
73



Factors Driving the Ratings





NPS Wildand Fire Risk Assessment - Facility Assessment

For more information visit <https://wildfire-risk-assessments-nifc.hub.arcgis.com>

Facility: Q-0711-N 1-Bdrm House Bluebird Ln 00000711

Unit - Location: ROMO - Beaver Meadows
FMSS ID: 30443
Structure Type: Building
Structure Use: Residence
Owner: NPS
Field Crew: Dave Frey
Last Site Visit Date: 12/4/2013

Rating: Moderate
Protection Level : Full
Resources of Concern Present? Unknown
Occupied? Yes
Local ID: [Local_ID]
In a Community? Yes - Tortilla Flats
Lat(WGS84): 40° 21.6335' **Long(WGS84):** -105° 33.8955'

Primary Access: Road
Ingress/Egress: Two or more roads in/out
Access Width: 1.5 lanes (>18ft)
Access Condition: Surfaced-paved, grade<5%
Bridge Condition: None/nonflammable,load limit will not limit response
Access & Turnarounds: Access is <300 ft from facility w/turnaround
Facility Number/Sign: Marked and clearly visible
Defensible Space: >100ft treated
Fuel Load (w/in 300 ft): Moderate
Fuel Type (w/in 300ft): Shrub or timber
Topography (w/in 300ft): Slope 5% to 20%
Roof Material: Combination of fire resitant and combustible
Siding Material: Wood or open sided
Foundation: Closed, 6in to 30in masonry exposed
Fences/Decks: None or noncombustible
Firewood: 5ft to 30ft from facility
Propane Tanks:
Water Supply: Pressurized hydrant(s) or fixed sprinkler system
Overhead Hazards: No overhead hazards
Safety Zones: Potential safety zone(s) in area
Additional Obstacles: Hazmat, UXO,etc. , PLEASE COMMENT
Triage Category:
Hazmat:
Assessment Comments:



● Facility
■ NPS Boundary



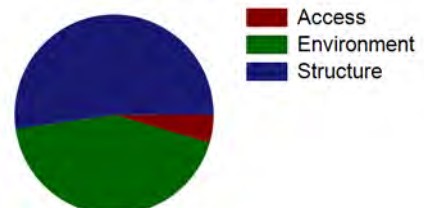
Score: 50
Rating: Moderate



Asset Priority Index (API):
62



Factors Driving the Ratings





NPS Wildand Fire Risk Assessment - Facility Assessment

For more information visit <https://wildfire-risk-assessments-nifc.hub.arcgis.com>

Facility: Q-0711-N 1-Bdrm House Bluebird Ln 0000711

Unit - Location: ROMO - Beaver Meadows
FMSS ID: 30443
Field Crew: Dave Frey
Last Site Visit Date: 12/4/2013

Rating: Moderate
Protection Level : Full
Local ID: [Local_ID]
Lat(WGS84): 40° 21.6335' Long(WGS84): -105° 33.8955'



D.jpg



C.jpg



B.jpg



A.jpg



NPS Wildand Fire Risk Assessment - Facility Assessment

For more information visit <https://wildfire-risk-assessments-nifc.hub.arcgis.com>

Facility: **INHOLDER STRUCTURE**

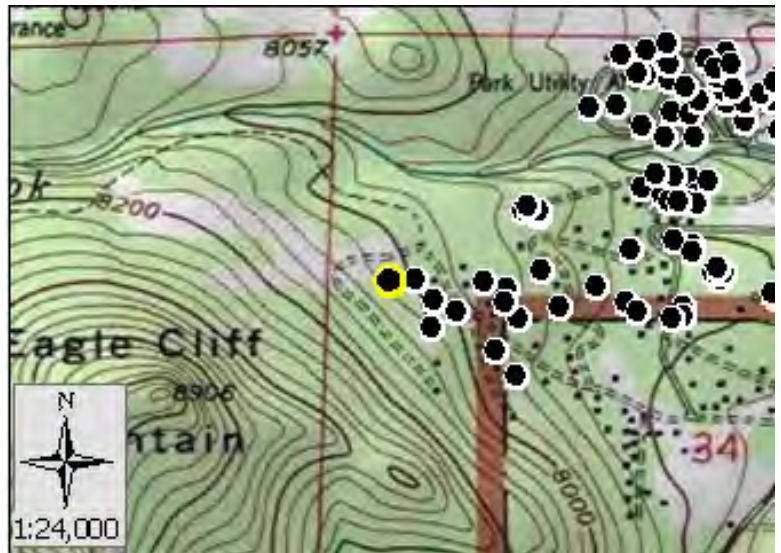
Unit - Location: ROMO - Beaver Meadows
FMSS ID:
Structure Type: Building
Structure Use: Private
Owner: Private
Field Crew:
Last Site Visit Date:

Rating: PVTNotSurveyed
Protection Level : Not Designated
Resources of Concern Present? Unknown
Occupied?
Local ID: [Local_ID]
In a Community? Yes - Headquarters
Lat(WGS84): 40° 21.6377' **Long(WGS84):** -105° 34.2017'

Primary Access: Road
Ingress/Egress: Two or more roads in/out
Access Width: 1.5 lanes (>18ft)
Access Condition: Surfaced-paved, grade<5%
Bridge Condition: None/nonflammable,load limit will not limit response
Access & Turnarounds: Access is <300 ft from facility w/turnaround
Facility Number/Sign: Marked and clearly visible
Defensible Space: >100ft treated
Fuel Load (w/in 300 ft): Light
Fuel Type (w/in 300ft): Shrub or timber
Topography (w/in 300ft): Slope 5% to 20%
Roof Material:
Siding Material:
Foundation:
Fences/Decks:
Firewood:
Propane Tanks:
Water Supply: Pressurized hydrant(s) or fixed sprinkler system
Overhead Hazards: No overhead hazards
Safety Zones: Potential safety zone(s) in area
Additional Obstacles: Hazmat, UXO,etc. , PLEASE COMMENT
Triage Category:
Hazmat:
Assessment Comments:



● Facility
■ NPS Boundary



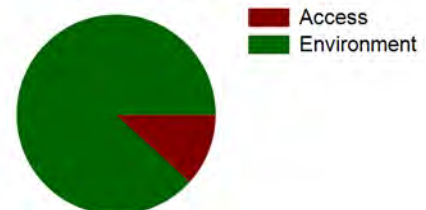
Score:
Rating: PVTNotSurveyed



Asset Priority Index (API):
N/A



Factors Driving the Ratings





NPS Wildand Fire Risk Assessment - Facility Assessment

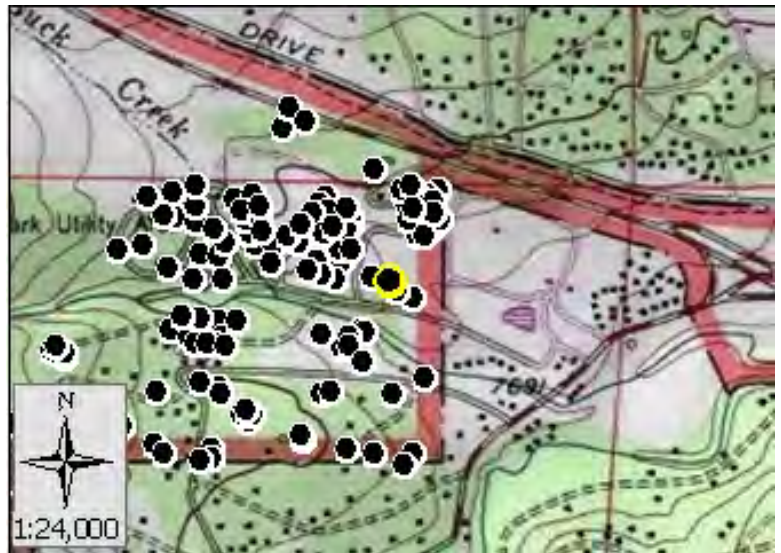
For more information visit <https://wildfire-risk-assessments-nifc.hub.arcgis.com>

Facility: B-1079-N Asset Management Center

Unit - Location: ROMO - Beaver Meadows
FMSS ID: 37236
Structure Type: Building
Structure Use: Admin
Owner: NPS
Field Crew: Dave Frey
Last Site Visit Date: 12/11/2013

Rating: Low
Protection Level : Full
Resources of Concern Present? Unknown
Occupied? Yes
Local ID: [Local_ID]
In a Community? Yes - Maintenance area
Lat(WGS84): 40° 21.7994' **Long(WGS84):** -105° 33.4937'

Primary Access: Road
Ingress/Egress: Two or more roads in/out
Access Width: 1.5 lanes (>18ft)
Access Condition: Surfaced-paved, grade<5%
Bridge Condition: None/nonflammable,load limit will not limit response
Access & Turnarounds: Access is <300 ft from facility w/turnaround
Facility Number/Sign: Marked and clearly visible
Defensible Space: >100ft treated
Fuel Load (w/in 300 ft): Light
Fuel Type (w/in 300ft): Shrub or timber
Topography (w/in 300ft): Slope <5%
Roof Material: Combination of fire resistant and combustible
Siding Material: Wood or open sided
Foundation: Closed, 6in to 30in masonry exposed
Fences/Decks: None or noncombustible
Firewood: None
Propane Tanks:
Water Supply: Pressurized hydrant(s) or fixed sprinkler system
Overhead Hazards: No overhead hazards
Safety Zones: Potential safety zone(s) in area
Additional Obstacles: Hazmat, UXO,etc. , PLEASE COMMENT
Triage Category:
Hazmat:
Assessment Comments:



● Facility
■ NPS Boundary

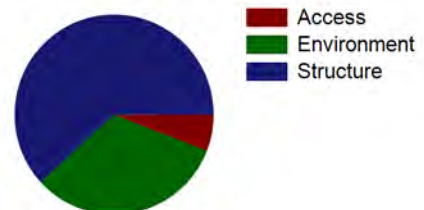
Score: 40
Rating: Low



Asset Priority Index (API):
61



Factors Driving the Ratings





NPS Wildand Fire Risk Assessment - Facility Assessment

For more information visit <https://wildfire-risk-assessments-nifc.hub.arcgis.com>

Facility: B-1079-N Asset Management Center

Unit - Location: ROMO - Beaver Meadows
FMSS ID: 37236
Field Crew: Dave Frey
Last Site Visit Date: 12/11/2013

Rating: Low
Protection Level : Full
Local ID: [Local_ID]
Lat(WGS84): 40° 21.7994' Long(WGS84): -105° 33.4937'



D.jpg



C.jpg



B.jpg



A.jpg



NPS Wildand Fire Risk Assessment - Facility Assessment

For more information visit <https://wildfire-risk-assessments-nifc.hub.arcgis.com>

Facility: Q-0005-H P 2-bedroom house, Marmot Dr 00000005

Unit - Location: ROMO - Beaver Meadows
FMSS ID: 25609
Structure Type: Building
Structure Use: Residence
Owner: NPS
Field Crew: Dave Frey
Last Site Visit Date: 12/11/2013

Rating: Low
Protection Level : Full
Resources of Concern Present? Unknown
Occupied? Yes
Local ID: [Local_ID]
In a Community? Yes - Marmot Dr Residence loop
Lat(WGS84): 40° 21.8984' **Long(WGS84):** -105° 33.4407'

Primary Access: Road
Ingress/Egress: Two or more roads in/out
Access Width: 1.5 lanes (>18ft)
Access Condition: Surfaced-paved, grade<5%
Bridge Condition: None/nonflammable,load limit will not limit response
Access & Turnarounds: Access is <300 ft from facility w/turnaround
Facility Number/Sign: Marked and clearly visible
Defensible Space: >100ft treated
Fuel Load (w/in 300 ft): Moderate
Fuel Type (w/in 300ft): Shrub or timber
Topography (w/in 300ft): Slope <5%
Roof Material: Combination of fire resitant and combustible
Siding Material: Wood or open sided
Foundation: Closed, 6in to 30in masonry exposed
Fences/Decks: None or noncombustible
Firewood: None
Propane Tanks:
Water Supply: Pressurized hydrant(s) or fixed sprinkler system
Overhead Hazards: No overhead hazards
Safety Zones: Potential safety zone(s) in area
Additional Obstacles: Hazmat, UXO,etc. , PLEASE COMMENT
Triage Category:
Hazmat: Household hazmat
Assessment Comments:



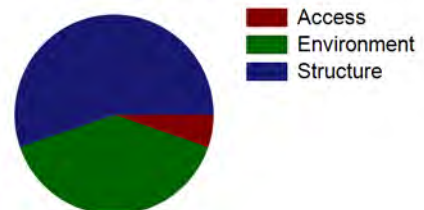
Score: 36
Rating: Low



Asset Priority Index (API):
56



Factors Driving the Ratings





NPS Wildand Fire Risk Assessment - Facility Assessment

For more information visit <https://wildfire-risk-assessments-nifc.hub.arcgis.com>

Facility: Q-0005-H P 2-bedroom house, Marmot Dr 00000005

Unit - Location: ROMO - Beaver Meadows
FMSS ID: 25609
Field Crew: Dave Frey
Last Site Visit Date: 12/11/2013

Rating: Low
Protection Level : Full
Local ID: [Local_ID]
Lat(WGS84): 40° 21.8984' **Long(WGS84):** -105° 33.4407'



D.jpg



C.jpg



B.jpg



A.jpg



NPS Wildand Fire Risk Assessment - Facility Assessment

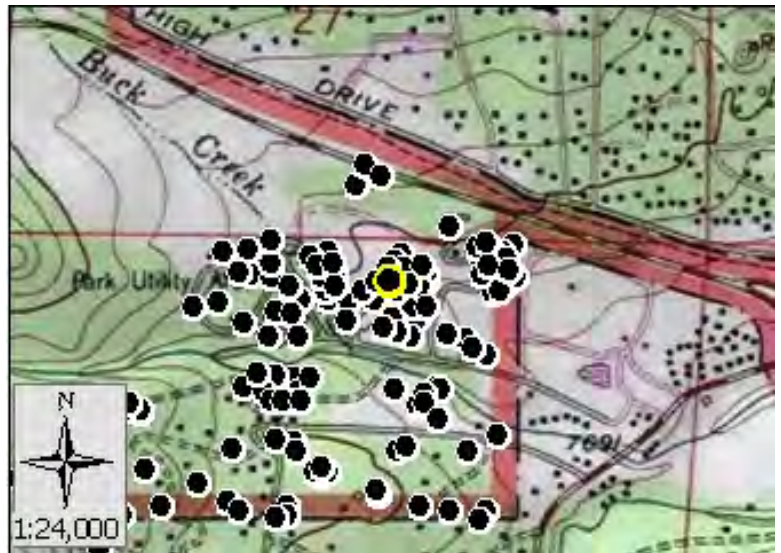
For more information visit <https://wildfire-risk-assessments-nifc.hub.arcgis.com>

Facility: B-0075-H B&U Building

Unit - Location: ROMO - Beaver Meadows
FMSS ID: 27350
Structure Type: Building
Structure Use: Admin
Owner: NPS
Field Crew: Dave Frey
Last Site Visit Date: 12/14/2013

Rating: Low
Protection Level : Full
Resources of Concern Present? Unknown
Occupied? Yes
Local ID: [Local_ID]
In a Community? Yes - Maintenance area
Lat(WGS84): 40° 21.8642' **Long(WGS84):** -105° 33.6062'

Primary Access: Road
Ingress/Egress: Two or more roads in/out
Access Width: 1.5 lanes (>18ft)
Access Condition: Surfaced-paved, grade<5%
Bridge Condition: None/nonflammable,load limit will not limit response
Access & Turnarounds: Access is <300 ft from facility w/turnaround
Facility Number/Sign: Marked and clearly visible
Defensible Space: >100ft treated
Fuel Load (w/in 300 ft): Light
Fuel Type (w/in 300ft): Grass,tundra,northern hardwood litter
Topography (w/in 300ft): Slope <5%
Roof Material: Combustible or no roof
Siding Material: Wood or open sided
Foundation: Closed, 6in to 30in masonry exposed
Fences/Decks: None or noncombustible
Firewood: None
Propane Tanks:
Water Supply: Pressurized hydrant(s) or fixed sprinkler system
Overhead Hazards: No overhead hazards
Safety Zones: Potential safety zone(s) in area
Additional Obstacles: Hazmat, UXO,etc. , PLEASE COMMENT
Triage Category:
Hazmat: Unknown
Assessment Comments:



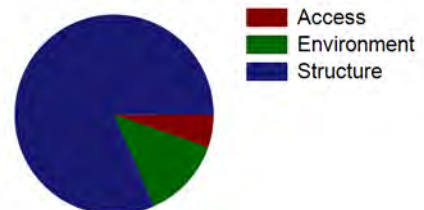
Score: 44
Rating: Low



Asset Priority Index (API):
73



Factors Driving the Ratings





NPS Wildand Fire Risk Assessment - Facility Assessment

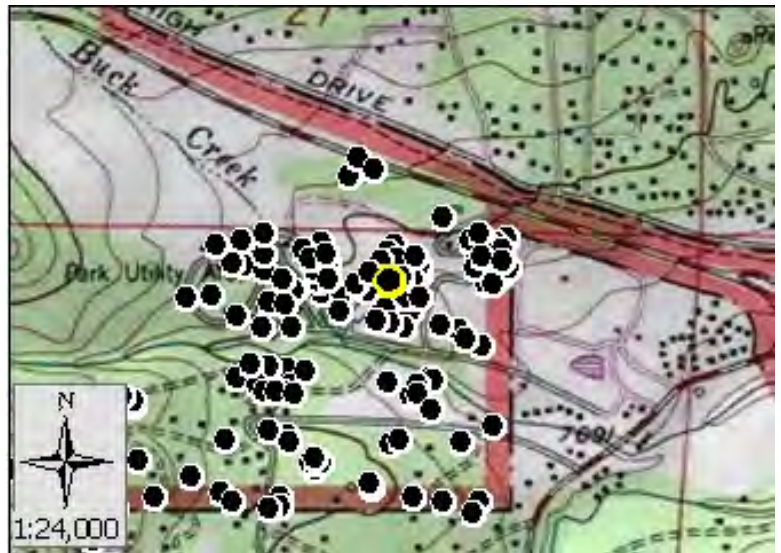
For more information visit <https://wildfire-risk-assessments-nifc.hub.arcgis.com>

Facility: B-0083-H Flammable Storage - Oil House

Unit - Location: ROMO - Beaver Meadows
FMSS ID: 27359
Structure Type: Building
Structure Use: Admin
Owner: NPS
Field Crew: Dave Frey
Last Site Visit Date: 12/14/2013

Rating: Low
Protection Level : Full
Resources of Concern Present? Unknown
Occupied? No
Local ID: [Local_ID]
In a Community? Yes - Maintenance area
Lat(WGS84): 40° 21.8547' **Long(WGS84):** -105° 33.596'

Primary Access: Road
Ingress/Egress: Two or more roads in/out
Access Width: 1.5 lanes (>18ft)
Access Condition: Surfaced-paved, grade<5%
Bridge Condition: None/nonflammable,load limit will not limit response
Access & Turnarounds: Access is <300 ft from facility w/turnaround
Facility Number/Sign: Marked and clearly visible
Defensible Space: >100ft treated
Fuel Load (w/in 300 ft): Light
Fuel Type (w/in 300ft): Grass,tundra,northern hardwood litter
Topography (w/in 300ft): Slope <5%
Roof Material: Combustible or no roof
Siding Material: Wood or open sided
Foundation: Closed, 6in to 30in masonry exposed
Fences/Decks: None or noncombustible
Firewood: None
Propane Tanks:
Water Supply: Pressurized hydrant(s) or fixed sprinkler system
Overhead Hazards: No overhead hazards
Safety Zones: Potential safety zone(s) in area
Additional Obstacles: Hazmat, UXO,etc. , PLEASE COMMENT
Triage Category:
Hazmat: Flammable materials stored inside
Assessment Comments:



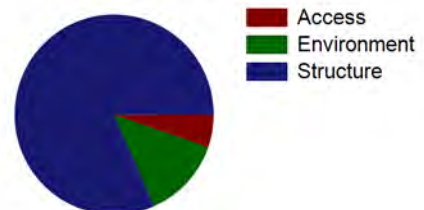
Score: 44
Rating: Low



Asset Priority Index (API):
73



Factors Driving the Ratings





NPS Wildand Fire Risk Assessment - Facility Assessment

For more information visit <https://wildfire-risk-assessments-nifc.hub.arcgis.com>

Facility: **INHOLDER STRUCTURE**

Unit - Location: ROMO - Beaver Meadows
FMSS ID:
Structure Type: Building
Structure Use: Private
Owner: Private
Field Crew:
Last Site Visit Date:

Rating: PVTNotSurveyed
Protection Level : Not Designated
Resources of Concern Present? Unknown
Occupied?
Local ID: [Local_ID]
In a Community? Yes - Beaver Meadows East Residential Area
Lat(WGS84): 40° 22.3961' **Long(WGS84):** -105° 34.1655'

Primary Access: Road
Ingress/Egress: One roads in/out
Access Width: 1.5 lanes (>18ft)
Access Condition: Non-surfaced- gravel,dirt,grade>5%
Bridge Condition: None/nonflammable,load limit will not limit response
Access & Turnarounds: Access is <300 ft from facility w/o turnaround
Facility Number/Sign: None or not clearly visible
Defensible Space: 100 ft treated
Fuel Load (w/in 300 ft): Moderate
Fuel Type (w/in 300ft): Shrub or timber
Topography (w/in 300ft): Slope 31% to 40%
Roof Material:
Siding Material:
Foundation:
Fences/Decks:
Firewood:
Propane Tanks:
Water Supply: No reliable water source nearby
Overhead Hazards: No overhead hazards
Safety Zones: Potential safety zone(s) in area
Additional Obstacles: None
Triage Category:
Hazmat:
Assessment Comments:



● Facility
■ NPS Boundary



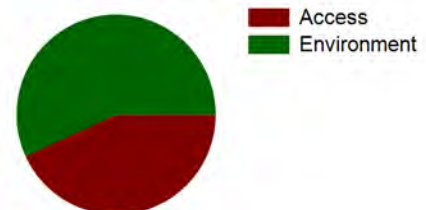
Score:
Rating: PVTNotSurveyed



Asset Priority Index (API):
N/A



Factors Driving the Ratings





NPS Wildand Fire Risk Assessment - Facility Assessment

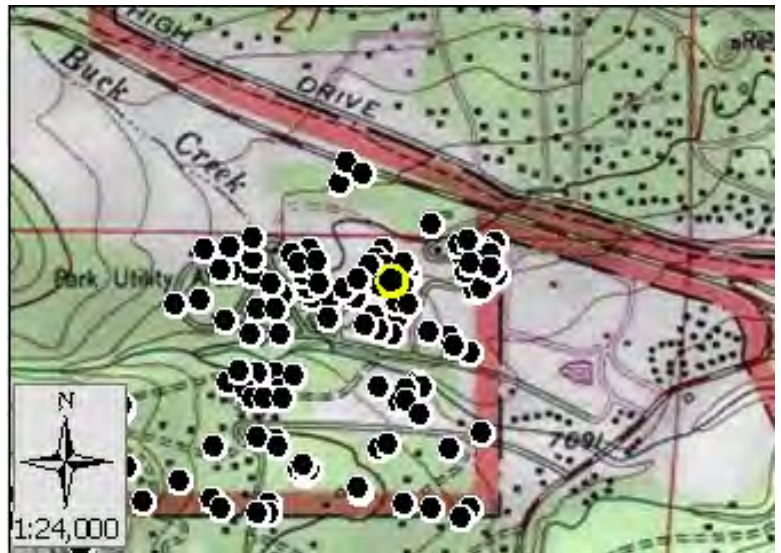
For more information visit <https://wildfire-risk-assessments-nifc.hub.arcgis.com>

Facility: B-0081-H Automotive Shop

Unit - Location: ROMO - Beaver Meadows
FMSS ID: 27356
Structure Type: Building
Structure Use: Admin
Owner: NPS
Field Crew: Dave Frey
Last Site Visit Date: 12/14/2013

Rating: Low
Protection Level : Critical
Resources of Concern Present? Unknown
Occupied? Yes
Local ID: [Local_ID]
In a Community? Yes - Maintenance area
Lat(WGS84): 40° 21.8612' **Long(WGS84):** -105° 33.5795'

Primary Access: Road
Ingress/Egress: Two or more roads in/out
Access Width: 1.5 lanes (>18ft)
Access Condition: Surfaced-paved, grade<5%
Bridge Condition: None/nonflammable,load limit will not limit response
Access & Turnarounds: Access is <300 ft from facility w/turnaround
Facility Number/Sign: Marked and clearly visible
Defensible Space: >100ft treated
Fuel Load (w/in 300 ft): Light
Fuel Type (w/in 300ft): Grass,tundra,northern hardwood litter
Topography (w/in 300ft): Slope <5%
Roof Material: Fire resistant- tar,rubberized
Siding Material: Rock, concrete, metal
Foundation: Closed, 6in to 30in masonry exposed
Fences/Decks: None or noncombustible
Firewood: None
Propane Tanks:
Water Supply: Pressurized hydrant(s) or fixed sprinkler system
Overhead Hazards: No overhead hazards
Safety Zones: Potential safety zone(s) in area
Additional Obstacles: Hazmat, UXO,etc. , PLEASE COMMENT
Triage Category:
Hazmat: Full of hazmat oil, propane, diesel and others
Assessment Comments: This building is not very susceptible to wildfire, but it is critical to keep fire out of it due to the amount of hazmat in it.



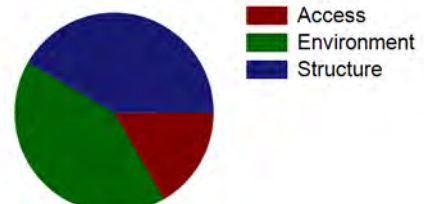
Score: 18
Rating: Low



Asset Priority Index (API):
73



Factors Driving the Ratings





NPS Wildand Fire Risk Assessment - **Facility Assessment**

For more information visit <https://wildfire-risk-assessments-nifc.hub.arcgis.com>



NPS Wildand Fire Risk Assessment - Facility Assessment

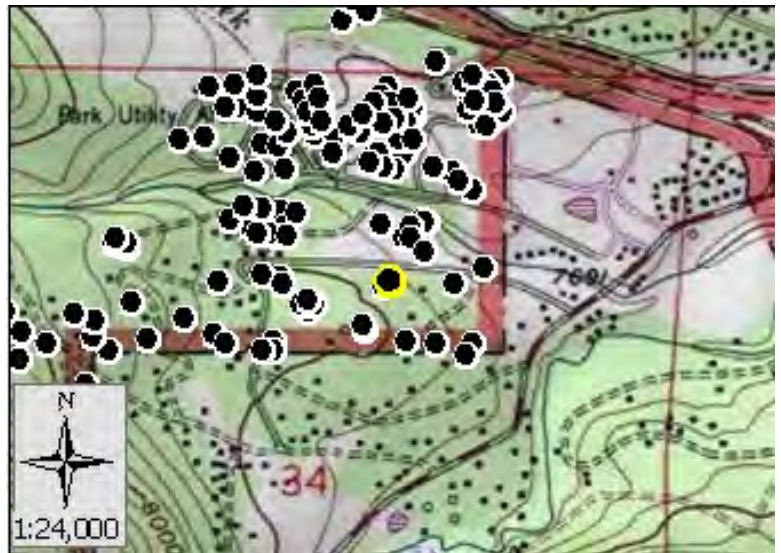
For more information visit <https://wildfire-risk-assessments-nifc.hub.arcgis.com>

Facility: Q-0714-N P 1-Bedroom House, Bierstadt Ln 0000714

Unit - Location: ROMO - Beaver Meadows
FMSS ID: 30444
Structure Type: Building
Structure Use: Residence
Owner: NPS
Field Crew: Dave Frey
Last Site Visit Date: 12/18/2013

Rating: Low
Protection Level : Full
Resources of Concern Present? Unknown
Occupied? Yes
Local ID: [Local_ID]
In a Community? Yes - Headquarters
Lat(WGS84): 40° 21.6748' Long(WGS84): -105° 33.5856'

Primary Access: Road
Ingress/Egress: Two or more roads in/out
Access Width: 1.5 lanes (>18ft)
Access Condition: Surfaced-paved, grade<5%
Bridge Condition: None/nonflammable,load limit will not limit response
Access & Turnarounds: Access is <300 ft from facility w/turnaround
Facility Number/Sign: Marked and clearly visible
Defensible Space: >100ft treated
Fuel Load (w/in 300 ft): Light
Fuel Type (w/in 300ft): Shrub or timber
Topography (w/in 300ft): Slope 5% to 20%
Roof Material: Combination of fire resitant and combustible
Siding Material: Wood or open sided
Foundation: Closed, 6in to 30in masonry exposed
Fences/Decks: None or noncombustible
Firewood: None
Propane Tanks:
Water Supply: Pressurized hydrant(s) or fixed sprinkler system
Overhead Hazards: No overhead hazards
Safety Zones: Potential safety zone(s) in area
Additional Obstacles: Hazmat, UXO,etc. , PLEASE COMMENT
Triage Category:
Hazmat:
Assessment Comments:



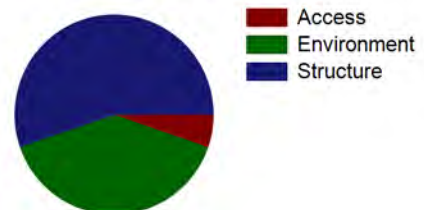
Score: 44
Rating: Low



Asset Priority Index (API):
56



Factors Driving the Ratings





NPS Wildand Fire Risk Assessment - Facility Assessment

For more information visit <https://wildfire-risk-assessments-nifc.hub.arcgis.com>

Facility: Q-0714-N P 1-Bedroom House, Bierstadt Ln 0000714

Unit - Location: ROMO - Beaver Meadows
FMSS ID: 30444
Field Crew: Dave Frey
Last Site Visit Date: 12/18/2013

Rating: Low
Protection Level : Full
Local ID: [Local_ID]
Lat(WGS84): 40° 21.6748' Long(WGS84): -105° 33.5856'



D.jpg



C.jpg



B.jpg



A.jpg



NPS Wildand Fire Risk Assessment - Facility Assessment

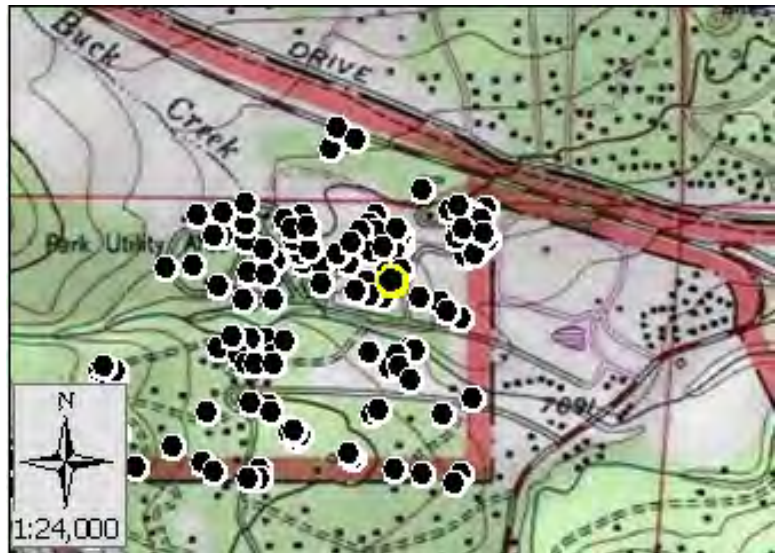
For more information visit <https://wildfire-risk-assessments-nifc.hub.arcgis.com>

Facility: B-0077-H Equipment Storage Shed

Unit - Location: ROMO - Beaver Meadows
FMSS ID: 27352
Structure Type: Building
Structure Use: Admin
Owner: NPS
Field Crew: Dave Frey
Last Site Visit Date: 12/14/2013

Rating: Moderate
Protection Level : Full
Resources of Concern Present? Unknown
Occupied? No
Local ID: [Local_ID]
In a Community? Yes - Maintenance area
Lat(WGS84): 40° 21.8217' **Long(WGS84):** -105° 33.5675'

Primary Access: Road
Ingress/Egress: Two or more roads in/out
Access Width: 1.5 lanes (>18ft)
Access Condition: Surfaced-paved, grade<5%
Bridge Condition: None/nonflammable,load limit will not limit response
Access & Turnarounds: Access is <300 ft from facility w/turnaround
Facility Number/Sign: Marked and clearly visible
Defensible Space: >100ft treated
Fuel Load (w/in 300 ft): Light
Fuel Type (w/in 300ft): Shrub or timber
Topography (w/in 300ft): Slope <5%
Roof Material: Combustible or no roof
Siding Material: Wood or open sided
Foundation: Closed, 6in to 30in masonry exposed
Fences/Decks: None or noncombustible
Firewood: None
Propane Tanks:
Water Supply: Pressurized hydrant(s) or fixed sprinkler system
Overhead Hazards: No overhead hazards
Safety Zones: Potential safety zone(s) in area
Additional Obstacles: Hazmat, UXO,etc. , PLEASE COMMENT
Triage Category:
Hazmat: Vehicles are parked in this structure
Assessment Comments:



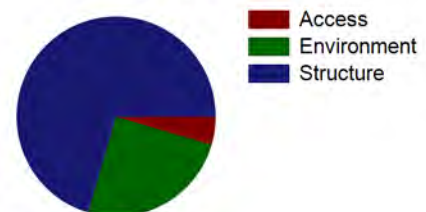
Score: 50
Rating: Moderate



Asset Priority Index (API):
73



Factors Driving the Ratings





NPS Wildand Fire Risk Assessment - Facility Assessment

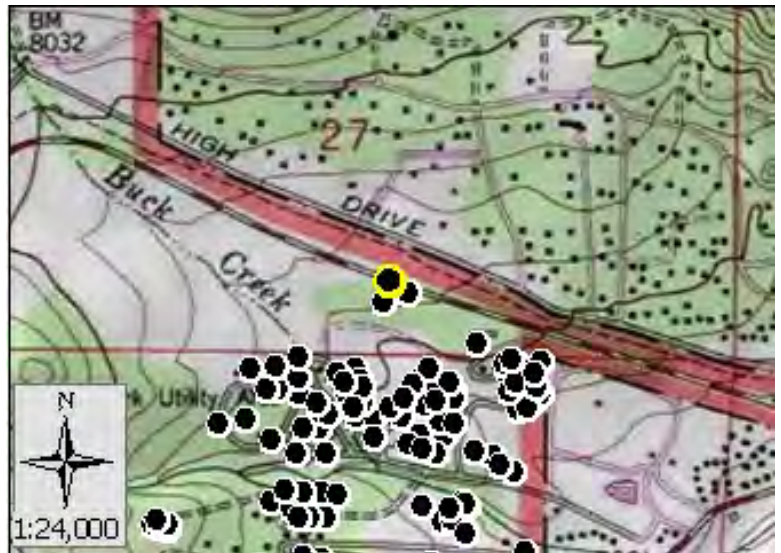
For more information visit <https://wildfire-risk-assessments-nifc.hub.arcgis.com>

Facility: B-1148-N Bus Shelter BMVC

Unit - Location: ROMO - Beaver Meadows
FMSS ID: 111530
Structure Type: Building
Structure Use: Public
Owner: NPS
Field Crew: Dave Frey
Last Site Visit Date: 12/19/2013

Rating: Low
Protection Level : Full
Resources of Concern Present? Unknown
Occupied? No
Local ID: [Local_ID]
In a Community? Yes - Headquarters
Lat(WGS84): 40° 21.997' Long(WGS84): -105° 33.6467'

Primary Access: Road
Ingress/Egress: Two or more roads in/out
Access Width: 1.5 lanes (>18ft)
Access Condition: Surfaced-paved, grade<5%
Bridge Condition: None/nonflammable,load limit will not limit response
Access & Turnarounds: Access is <300 ft from facility w/turnaround
Facility Number/Sign: Marked and clearly visible
Defensible Space: >100ft treated
Fuel Load (w/in 300 ft): Light
Fuel Type (w/in 300ft): Grass,tundra,northern hardwood litter
Topography (w/in 300ft): Slope <5%
Roof Material: Combination of fire resisitant and combustible
Siding Material: Not applicable
Foundation: Closed, >30in masonry exposed or N/A
Fences/Decks: None or noncombustible
Firewood: None
Propane Tanks:
Water Supply: Pressurized hydrant(s) or fixed sprinkler system
Overhead Hazards: No overhead hazards
Safety Zones: Potential safety zone(s) in area
Additional Obstacles: Hazmat, UXO,etc. , PLEASE COMMENT
Triage Category:
Hazmat:
Assessment Comments:



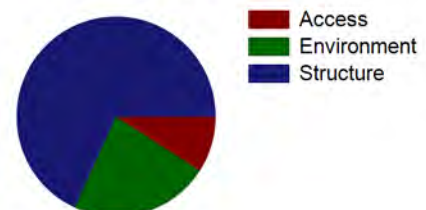
Score: 28
Rating: Low



Asset Priority Index (API):
88



Factors Driving the Ratings





NPS Wildand Fire Risk Assessment - Facility Assessment

For more information visit <https://wildfire-risk-assessments-nifc.hub.arcgis.com>

Facility: B-1051-N Rain / Snow Gauging Station

Unit - Location: ROMO - Beaver Meadows
FMSS ID: 30908
Structure Type: Building
Structure Use: Admin
Owner: NPS
Field Crew: Dave Frey
Last Site Visit Date: 3/25/2014

Rating: Moderate
Protection Level : Not Designated
Resources of Concern Present? Unknown
Occupied? No
Local ID: [Local_ID]
In a Community? Yes - Beaver Meadows Air Quality Shed
Lat(WGS84): 40° 21.831' **Long(WGS84):** -105° 34.8282'

Primary Access: Foot
Ingress/Egress: N/A, access by foot, boat or air only
Access Width: N/A, access by foot, boat or air only
Access Condition: N/A, access by foot, boat or air only
Bridge Condition: None/nonflammable,load limit will not limit response
Access & Turnarounds: N/A,access by foot,boat,or air only
Facility Number/Sign: None or not clearly visible
Defensible Space: <30 ft treated
Fuel Load (w/in 300 ft): Light
Fuel Type (w/in 300ft): Grass,shrub,hardwood litter
Topography (w/in 300ft): Slope 5% to 20%
Roof Material: Noncombustible or not applicable
Siding Material: Not applicable
Foundation: Closed, >30in masonry exposed or N/A
Fences/Decks: None or noncombustible
Firewood: None
Propane Tanks:
Water Supply: Reliable water source nearby
Overhead Hazards: No overhead hazards
Safety Zones: Potential safety zone(s) in area
Additional Obstacles: None
Triage Category:
Hazmat: car battery
Assessment Comments:



● Facility
■ NPS Boundary



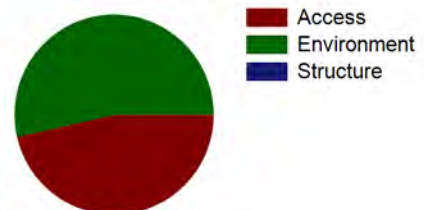
Score: 59
Rating: Moderate



Asset Priority Index (API):
15



Factors Driving the Ratings





NPS Wildand Fire Risk Assessment - Facility Assessment

For more information visit <https://wildfire-risk-assessments-nifc.hub.arcgis.com>

Facility: B-0456-N Backcountry Office (Ernst), Mills Drive

Unit - Location: ROMO - Beaver Meadows
FMSS ID: 30422
Structure Type: Building
Structure Use: Public
Owner: NPS
Field Crew: Dave Frey
Last Site Visit Date: 12/11/2013

Rating: Moderate
Protection Level : Full
Resources of Concern Present? Unknown
Occupied? Yes
Local ID: [Local_ID]
In a Community? Yes - Headquarters
Lat(WGS84): 40° 21.9268' **Long(WGS84):** -105° 33.5197'

Primary Access: Road
Ingress/Egress: Two or more roads in/out
Access Width: 1.5 lanes (>18ft)
Access Condition: Surfaced-paved, grade<5%
Bridge Condition: None/nonflammable,load limit will not limit response
Access & Turnarounds: Access is <300 ft from facility w/turnaround
Facility Number/Sign: Marked and clearly visible
Defensible Space: >100ft treated
Fuel Load (w/in 300 ft): Light
Fuel Type (w/in 300ft): Shrub or timber
Topography (w/in 300ft): Slope 5% to 20%
Roof Material: Combination of fire resitant and combustible
Siding Material: Wood or open sided
Foundation: Closed, < 6in masonry exposed
Fences/Decks: None or noncombustible
Firewood: None
Propane Tanks:
Water Supply: Pressurized hydrant(s) or fixed sprinkler system
Overhead Hazards: No overhead hazards
Safety Zones: Potential safety zone(s) in area
Additional Obstacles: Hazmat, UXO,etc. , PLEASE COMMENT
Triage Category:
Hazmat:
Assessment Comments:



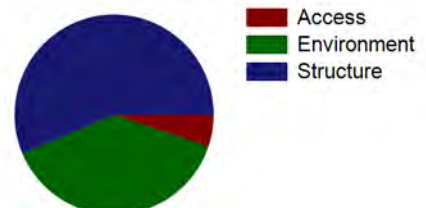
Score: 45
Rating: Moderate



Asset Priority Index (API):
55



Factors Driving the Ratings





NPS Wildand Fire Risk Assessment - Facility Assessment

For more information visit <https://wildfire-risk-assessments-nifc.hub.arcgis.com>

Facility: B-0456-N Backcountry Office (Ernst), Mills Drive

Unit - Location: ROMO - Beaver Meadows
FMSS ID: 30422
Field Crew: Dave Frey
Last Site Visit Date: 12/11/2013

Rating: Moderate
Protection Level : Full
Local ID: [Local_ID]
Lat(WGS84): 40° 21.9268' Long(WGS84): -105° 33.5197'



D.jpg



C.jpg



B.jpg



A.jpg



NPS Wildand Fire Risk Assessment - Facility Assessment

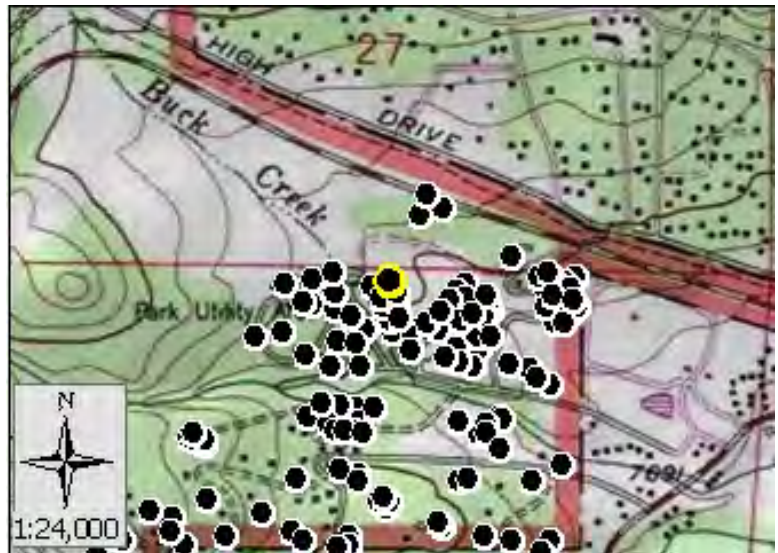
For more information visit <https://wildfire-risk-assessments-nifc.hub.arcgis.com>

Facility: B-0137-N Garage, 5-stall, Ptarmigan Lane

Unit - Location: ROMO - Beaver Meadows
FMSS ID: 30283
Structure Type: Building
Structure Use: Admin
Owner: NPS
Field Crew: Dave Frey
Last Site Visit Date: 12/17/2013

Rating: Low
Protection Level : Full
Resources of Concern Present? Unknown
Occupied? No
Local ID: [Local_ID]
In a Community? Yes - Ptarmigan Loop
Lat(WGS84): 40° 21.8987' **Long(WGS84):** -105° 33.7008'

Primary Access: Road
Ingress/Egress: Two or more roads in/out
Access Width: 1.5 lanes (>18ft)
Access Condition: Surfaced-paved, grade<5%
Bridge Condition: None/nonflammable,load limit will not limit response
Access & Turnarounds: Access is <300 ft from facility w/turnaround
Facility Number/Sign: Marked and clearly visible
Defensible Space: >100ft treated
Fuel Load (w/in 300 ft): Light
Fuel Type (w/in 300ft): Shrub or timber
Topography (w/in 300ft): Slope 5% to 20%
Roof Material: Noncombustible or not applicable
Siding Material: Rock, concrete, metal
Foundation: Closed, < 6in masonry exposed
Fences/Decks: None or noncombustible
Firewood: 5ft to 30ft from facility
Propane Tanks:
Water Supply: Pressurized hydrant(s) or fixed sprinkler system
Overhead Hazards: No overhead hazards
Safety Zones: Potential safety zone(s) in area
Additional Obstacles: Hazmat, UXO,etc. , PLEASE COMMENT
Triage Category:
Hazmat:
Assessment Comments:



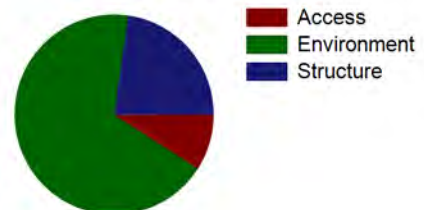
Score: 28
Rating: Low



Asset Priority Index (API):
57



Factors Driving the Ratings





NPS Wildand Fire Risk Assessment - Facility Assessment

For more information visit <https://wildfire-risk-assessments-nifc.hub.arcgis.com>

Facility: B-0137-N Garage, 5-stall, Ptarmigan Lane

Unit - Location: ROMO - Beaver Meadows
FMSS ID: 30283
Field Crew: Dave Frey
Last Site Visit Date: 12/17/2013

Rating: Low
Protection Level : Full
Local ID: [Local_ID]
Lat(WGS84): 40° 21.8987' Long(WGS84): -105° 33.7008'



D.jpg



C.jpg



B.jpg



A.jpg



NPS Wildand Fire Risk Assessment - Facility Assessment

For more information visit <https://wildfire-risk-assessments-nifc.hub.arcgis.com>

Facility: B-0858-N Storage Building near #865

Unit - Location: ROMO - Beaver Meadows
FMSS ID: 30755
Structure Type: Building
Structure Use: Unknown
Owner: NPS
Field Crew: Dave Frey
Last Site Visit Date: 12/4/2013

Rating: Low
Protection Level : Not Designated
Resources of Concern Present? Unknown
Occupied? No
Local ID: [Local_ID]
In a Community? Yes - Tortilla Flats
Lat(WGS84): 40° 21.653' **Long(WGS84):** -105° 33.7121'

Primary Access: Road
Ingress/Egress: Two or more roads in/out
Access Width: 1.5 lanes (>18ft)
Access Condition: Surfaced-paved, grade<5%
Bridge Condition: None/nonflammable,load limit will not limit response
Access & Turnarounds: Access is <300 ft from facility w/turnaround
Facility Number/Sign: Marked and clearly visible
Defensible Space: >100ft treated
Fuel Load (w/in 300 ft): Light
Fuel Type (w/in 300ft): Shrub or timber
Topography (w/in 300ft): Slope <5%
Roof Material: Combination of fire resisitant and combustible
Siding Material: Wood or open sided
Foundation: Closed, < 6in masonry exposed
Fences/Decks: None or noncombustible
Firewood: None
Propane Tanks:
Water Supply: Pressurized hydrant(s) or fixed sprinkler system
Overhead Hazards: No overhead hazards
Safety Zones: Potential safety zone(s) in area
Additional Obstacles: Hazmat, UXO,etc. , PLEASE COMMENT
Triage Category:
Hazmat:
Assessment Comments:



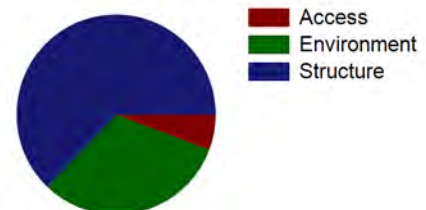
Score: 41
Rating: Low



Asset Priority Index (API):
52



Factors Driving the Ratings





NPS Wildand Fire Risk Assessment - Facility Assessment

For more information visit <https://wildfire-risk-assessments-nifc.hub.arcgis.com>

Facility: B-0858-N Storage Building near #865

Unit - Location: ROMO - Beaver Meadows
FMSS ID: 30755
Field Crew: Dave Frey
Last Site Visit Date: 12/4/2013

Rating: Low
Protection Level : Not Designated
Local ID: [Local_ID]
Lat(WGS84): 40° 21.653' Long(WGS84): -105° 33.7121'



D.jpg



C.jpg



B.jpg



A.jpg



NPS Wildand Fire Risk Assessment - Facility Assessment

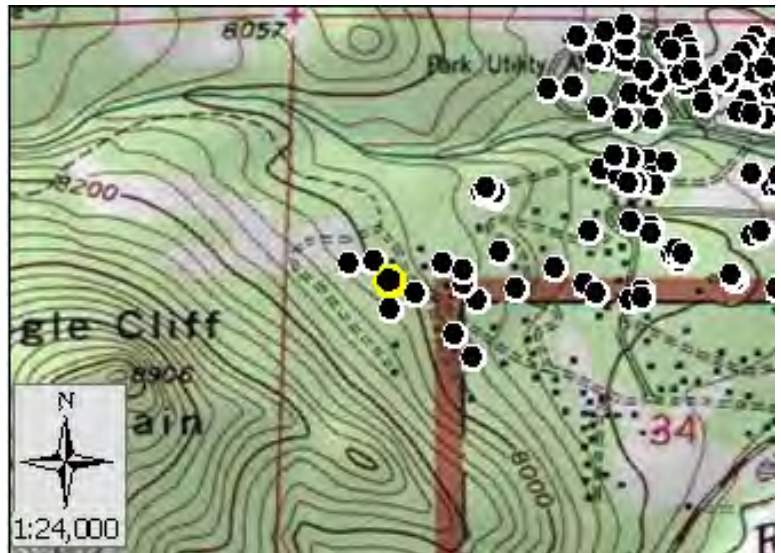
For more information visit <https://wildfire-risk-assessments-nifc.hub.arcgis.com>

Facility: **INHOLDER STRUCTURE**

Unit - Location: ROMO - Beaver Meadows
FMSS ID:
Structure Type: Building
Structure Use: Private
Owner: Private
Field Crew:
Last Site Visit Date:

Rating: PVTNotSurveyed
Protection Level : Not Designated
Resources of Concern Present? Unknown
Occupied?
Local ID: [Local_ID]
In a Community? Yes - Headquarters
Lat(WGS84): 40° 21.617' **Long(WGS84):** -105° 34.139'

Primary Access: Road
Ingress/Egress: Two or more roads in/out
Access Width: 1.5 lanes (>18ft)
Access Condition: Surfaced-paved, grade<5%
Bridge Condition: None/nonflammable,load limit will not limit response
Access & Turnarounds: Access is <300 ft from facility w/turnaround
Facility Number/Sign: Marked and clearly visible
Defensible Space: >100ft treated
Fuel Load (w/in 300 ft): Light
Fuel Type (w/in 300ft): Shrub or timber
Topography (w/in 300ft): Slope 5% to 20%
Roof Material:
Siding Material:
Foundation:
Fences/Decks:
Firewood:
Propane Tanks:
Water Supply: Pressurized hydrant(s) or fixed sprinkler system
Overhead Hazards: No overhead hazards
Safety Zones: Potential safety zone(s) in area
Additional Obstacles: Hazmat, UXO,etc. , PLEASE COMMENT
Triage Category:
Hazmat:
Assessment Comments:



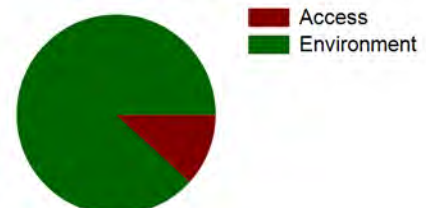
Score:
Rating: PVTNotSurveyed



Asset Priority Index (API):
N/A



Factors Driving the Ratings





NPS Wildand Fire Risk Assessment - Facility Assessment

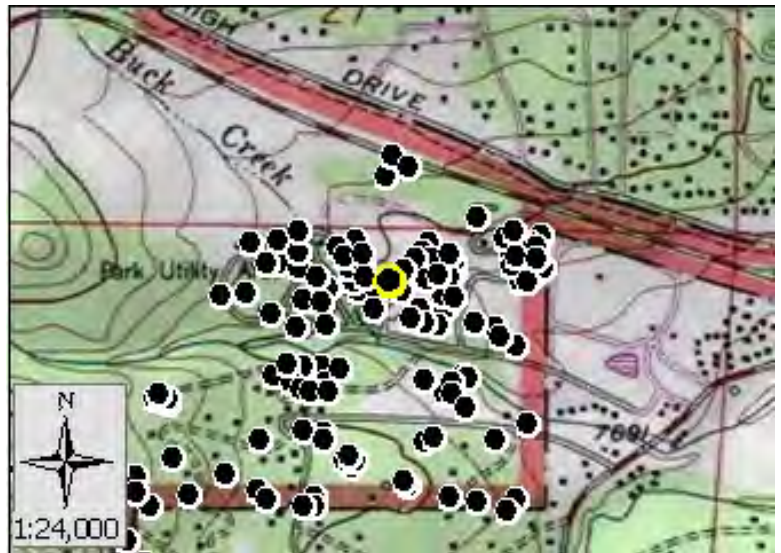
For more information visit <https://wildfire-risk-assessments-nifc.hub.arcgis.com>

Facility: B-1047-N Cluster Box Shelter (1997)

Unit - Location: ROMO - Beaver Meadows
FMSS ID: 30819
Structure Type: Building
Structure Use: Admin
Owner: NPS
Field Crew: Dave Frey
Last Site Visit Date: 12/14/2013

Rating: Moderate
Protection Level : Full
Resources of Concern Present? Unknown
Occupied? No
Local ID: [Local_ID]
In a Community? Yes - Maintenance area
Lat(WGS84): 40° 21.8527' **Long(WGS84):** -105° 33.6483'

Primary Access: Road
Ingress/Egress: Two or more roads in/out
Access Width: 1.5 lanes (>18ft)
Access Condition: Surfaced-paved, grade<5%
Bridge Condition: None/nonflammable,load limit will not limit response
Access & Turnarounds: Access is <300 ft from facility w/turnaround
Facility Number/Sign: Marked and clearly visible
Defensible Space: >100ft treated
Fuel Load (w/in 300 ft): Light
Fuel Type (w/in 300ft): Grass,tundra,northern hardwood litter
Topography (w/in 300ft): Slope <5%
Roof Material: Combustible or no roof
Siding Material: Wood or open sided
Foundation: Closed, < 6in masonry exposed
Fences/Decks: None or noncombustible
Firewood: None
Propane Tanks:
Water Supply: Pressurized hydrant(s) or fixed sprinkler system
Overhead Hazards: No overhead hazards
Safety Zones: Potential safety zone(s) in area
Additional Obstacles: Hazmat, UXO,etc. , PLEASE COMMENT
Triage Category:
Hazmat:
Assessment Comments:



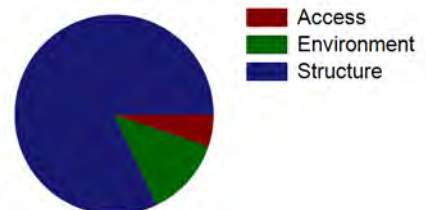
Score: 45
Rating: Moderate



Asset Priority Index (API):
17



Factors Driving the Ratings





NPS Wildand Fire Risk Assessment - Facility Assessment

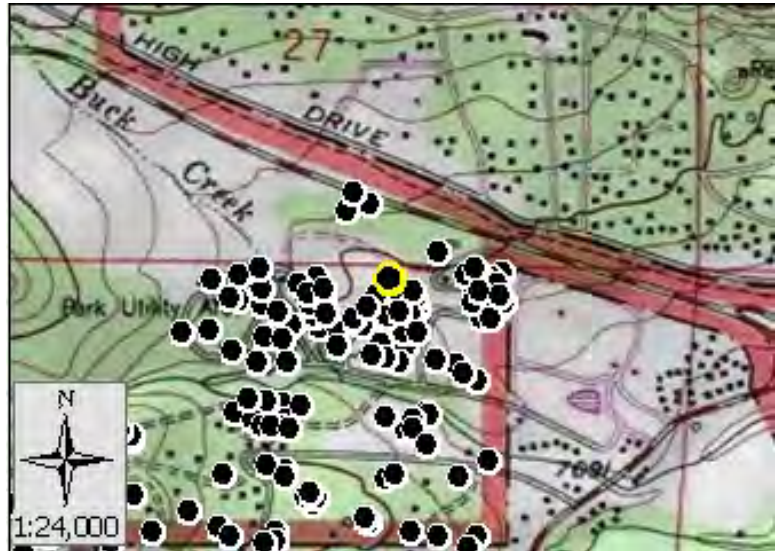
For more information visit <https://wildfire-risk-assessments-nifc.hub.arcgis.com>

Facility: B-0820-N RMNA Warehouse

Unit - Location: ROMO - Beaver Meadows
FMSS ID: 30675
Structure Type: Building
Structure Use: Admin
Owner: NPS
Field Crew: Dave Frey
Last Site Visit Date: 12/14/2013

Rating: Moderate
Protection Level : Full
Resources of Concern Present? Unknown
Occupied? Yes
Local ID: [Local_ID]
In a Community? Yes - Maintenance area
Lat(WGS84): 40° 21.8965' **Long(WGS84):** -105° 33.5909'

Primary Access: Road
Ingress/Egress: Two or more roads in/out
Access Width: 1.5 lanes (>18ft)
Access Condition: Surfaced-paved, grade<5%
Bridge Condition: None/nonflammable,load limit will not limit response
Access & Turnarounds: Access is <300 ft from facility w/turnaround
Facility Number/Sign: Marked and clearly visible
Defensible Space: >100ft treated
Fuel Load (w/in 300 ft): Light
Fuel Type (w/in 300ft): Grass,tundra,northern hardwood litter
Topography (w/in 300ft): Slope 5% to 20%
Roof Material: Combustible or no roof
Siding Material: Wood or open sided
Foundation: Closed, < 6in masonry exposed
Fences/Decks: None or noncombustible
Firewood: None
Propane Tanks:
Water Supply: Pressurized hydrant(s) or fixed sprinkler system
Overhead Hazards: No overhead hazards
Safety Zones: Potential safety zone(s) in area
Additional Obstacles: Hazmat, UXO,etc. , PLEASE COMMENT
Triage Category:
Hazmat:
Assessment Comments:



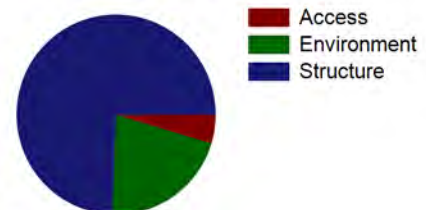
Score: 49
Rating: Moderate



Asset Priority Index (API):
70



Factors Driving the Ratings





NPS Wildand Fire Risk Assessment - Facility Assessment

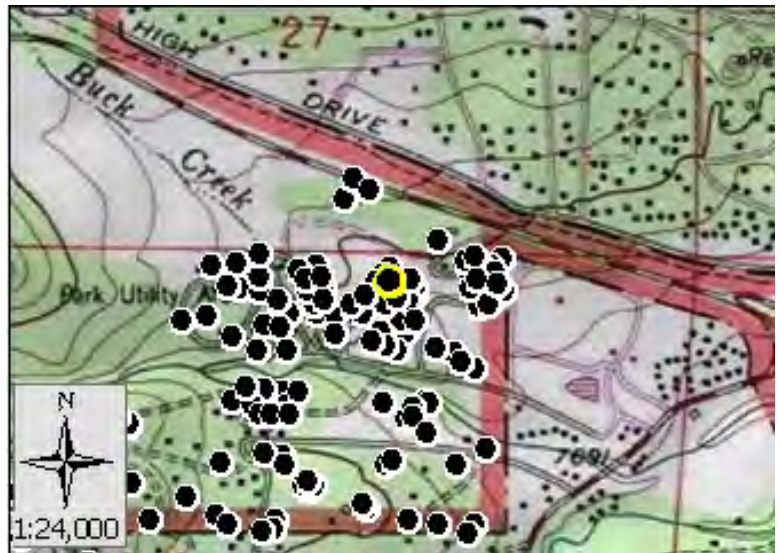
For more information visit <https://wildfire-risk-assessments-nifc.hub.arcgis.com>

Facility: B-0082-H Paint Shop (Old Blacksmith Shop)

Unit - Location: ROMO - Beaver Meadows
FMSS ID: 27358
Structure Type: Building
Structure Use: Admin
Owner: NPS
Field Crew: Dave Frey
Last Site Visit Date: 12/14/2013

Rating: Low
Protection Level : Full
Resources of Concern Present? Unknown
Occupied? No
Local ID: [Local_ID]
In a Community? Yes - Maintenance area
Lat(WGS84): 40° 21.8798' **Long(WGS84):** -105° 33.5886'

Primary Access: Road
Ingress/Egress: Two or more roads in/out
Access Width: 1.5 lanes (>18ft)
Access Condition: Surfaced-paved, grade<5%
Bridge Condition: None/nonflammable,load limit will not limit response
Access & Turnarounds: Access is <300 ft from facility w/turnaround
Facility Number/Sign: Marked and clearly visible
Defensible Space: >100ft treated
Fuel Load (w/in 300 ft): Light
Fuel Type (w/in 300ft): Grass,tundra,northern hardwood litter
Topography (w/in 300ft): Slope <5%
Roof Material: Combustible or no roof
Siding Material: Wood or open sided
Foundation: Closed, 6in to 30in masonry exposed
Fences/Decks: None or noncombustible
Firewood: None
Propane Tanks:
Water Supply: Pressurized hydrant(s) or fixed sprinkler system
Overhead Hazards: No overhead hazards
Safety Zones: Potential safety zone(s) in area
Additional Obstacles: Hazmat, UXO,etc. , PLEASE COMMENT
Triage Category:
Hazmat: Paint and other unknown material
Assessment Comments:



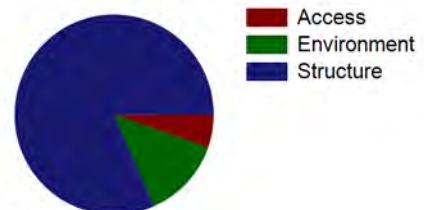
Score: 44
Rating: Low



Asset Priority Index (API):
73



Factors Driving the Ratings





NPS Wildand Fire Risk Assessment - Facility Assessment

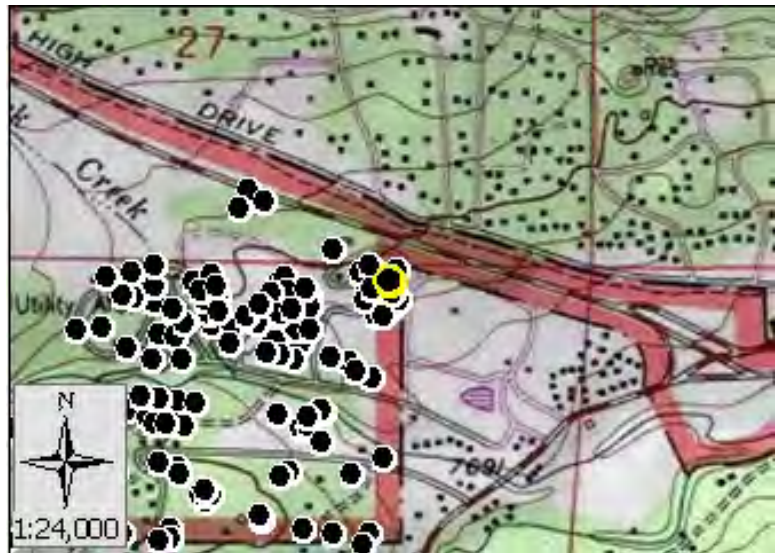
For more information visit <https://wildfire-risk-assessments-nifc.hub.arcgis.com>

Facility: Q-0006-H P 2-bedroom house, Marmot Dr 00000006

Unit - Location: ROMO - Beaver Meadows
FMSS ID: 25613
Structure Type: Building
Structure Use: Residence
Owner: NPS
Field Crew: Dave Frey
Last Site Visit Date: 12/11/2013

Rating: Low
Protection Level : Full
Resources of Concern Present? Unknown
Occupied? Yes
Local ID: [Local_ID]
In a Community? Yes - Marmot Dr Residence loop
Lat(WGS84): 40° 21.8912' Long(WGS84): -105° 33.4313'

Primary Access: Road
Ingress/Egress: Two or more roads in/out
Access Width: 1.5 lanes (>18ft)
Access Condition: Surfaced-paved, grade<5%
Bridge Condition: None/nonflammable,load limit will not limit response
Access & Turnarounds: Access is <300 ft from facility w/turnaround
Facility Number/Sign: Marked and clearly visible
Defensible Space: >100ft treated
Fuel Load (w/in 300 ft): Moderate
Fuel Type (w/in 300ft): Shrub or timber
Topography (w/in 300ft): Slope <5%
Roof Material: Combination of fire resistant and combustible
Siding Material: Wood or open sided
Foundation: Closed, 6in to 30in masonry exposed
Fences/Decks: None or noncombustible
Firewood: None
Propane Tanks:
Water Supply: Pressurized hydrant(s) or fixed sprinkler system
Overhead Hazards: No overhead hazards
Safety Zones: Potential safety zone(s) in area
Additional Obstacles: Hazmat, UXO,etc. , PLEASE COMMENT
Triage Category:
Hazmat: Household hazmat
Assessment Comments:



● Facility
■ NPS Boundary

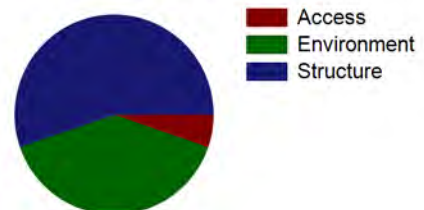
Score: 36
Rating: Low



Asset Priority Index (API):
56



Factors Driving the Ratings





NPS Wildand Fire Risk Assessment - Facility Assessment

For more information visit <https://wildfire-risk-assessments-nifc.hub.arcgis.com>

Facility: Q-0006-H P 2-bedroom house, Marmot Dr 00000006

Unit - Location: ROMO - Beaver Meadows
FMSS ID: 25613
Field Crew: Dave Frey
Last Site Visit Date: 12/11/2013

Rating: Low
Protection Level : Full
Local ID: [Local_ID]
Lat(WGS84): 40° 21.8912' **Long(WGS84):** -105° 33.4313'



D.jpg



C.jpg



B.jpg



A.jpg



NPS Wildand Fire Risk Assessment - Facility Assessment

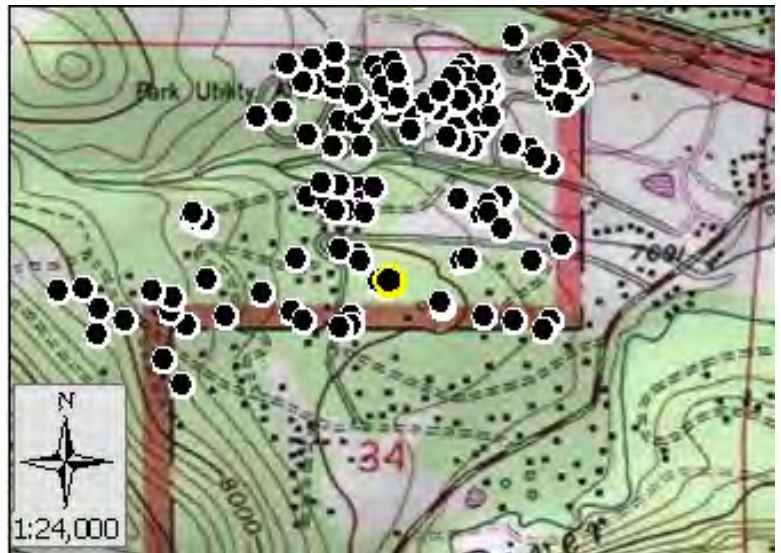
For more information visit <https://wildfire-risk-assessments-nifc.hub.arcgis.com>

Facility: B-0686-N Guest Cabin Eagle Cliff

Unit - Location: ROMO - Beaver Meadows
FMSS ID: 30434
Structure Type: Building
Structure Use: Other
Owner: NPS
Field Crew: Dave Frey
Last Site Visit Date: 12/4/2013

Rating: Moderate
Protection Level : Full
Resources of Concern Present? Unknown
Occupied? No
Local ID: [Local_ID]
In a Community? Yes - Tortilla Flats
Lat(WGS84): 40° 21.6476' **Long(WGS84):** -105° 33.7022'

Primary Access: Road
Ingress/Egress: Two or more roads in/out
Access Width: 1.5 lanes (>18ft)
Access Condition: Surfaced-paved, grade<5%
Bridge Condition: None/nonflammable,load limit will not limit response
Access & Turnarounds: Access is <300 ft from facility w/turnaround
Facility Number/Sign: Marked and clearly visible
Defensible Space: >100ft treated
Fuel Load (w/in 300 ft): Light
Fuel Type (w/in 300ft): Shrub or timber
Topography (w/in 300ft): Slope <5%
Roof Material: Combustible or no roof
Siding Material: Wood or open sided
Foundation: Closed, < 6in masonry exposed
Fences/Decks: None or noncombustible
Firewood: None
Propane Tanks:
Water Supply: Pressurized hydrant(s) or fixed sprinkler system
Overhead Hazards: No overhead hazards
Safety Zones: Potential safety zone(s) in area
Additional Obstacles: Hazmat, UXO,etc. , PLEASE COMMENT
Triage Category:
Hazmat:
Assessment Comments:



● Facility
■ NPS Boundary

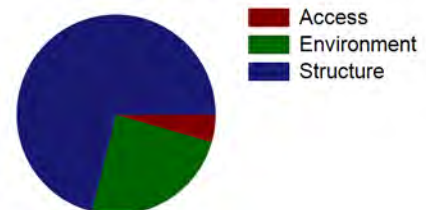
Score: 51
Rating: Moderate



Asset Priority Index (API):
13



Factors Driving the Ratings





NPS Wildand Fire Risk Assessment - Facility Assessment

For more information visit <https://wildfire-risk-assessments-nifc.hub.arcgis.com>

Facility: B-0686-N Guest Cabin Eagle Cliff

Unit - Location: ROMO - Beaver Meadows
FMSS ID: 30434
Field Crew: Dave Frey
Last Site Visit Date: 12/4/2013

Rating: Moderate
Protection Level : Full
Local ID: [Local_ID]
Lat(WGS84): 40° 21.6476' Long(WGS84): -105° 33.7022'



D.jpg



C.jpg



B.jpg



A.jpg



NPS Wildand Fire Risk Assessment - Facility Assessment

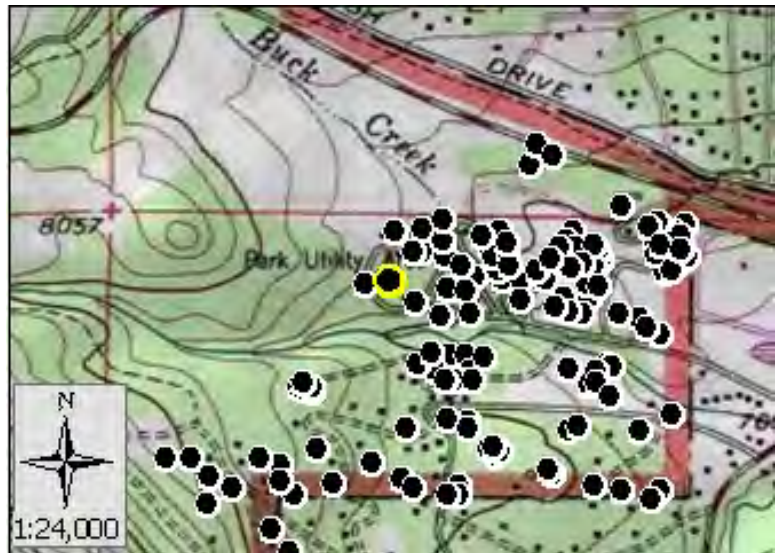
For more information visit <https://wildfire-risk-assessments-nifc.hub.arcgis.com>

Facility: Q-0879-N 3-Bdrm House, Alpine Circle 00000879

Unit - Location: ROMO - Beaver Meadows
FMSS ID: 30765
Structure Type: Building
Structure Use: Residence
Owner: NPS
Field Crew: Dave Frey
Last Site Visit Date: 12/18/2013

Rating: Moderate
Protection Level : Full
Resources of Concern Present? Unknown
Occupied? Yes
Local ID: [Local_ID]
In a Community? Yes - Alpine Loop
Lat(WGS84): 40° 21.84' **Long(WGS84):** -105° 33.8648'

Primary Access: Road
Ingress/Egress: Two or more roads in/out
Access Width: 1.5 lanes (>18ft)
Access Condition: Surfaced-paved, grade<5%
Bridge Condition: None/nonflammable,load limit will not limit response
Access & Turnarounds: Access is <300 ft from facility w/turnaround
Facility Number/Sign: Marked and clearly visible
Defensible Space: >100ft treated
Fuel Load (w/in 300 ft): Light
Fuel Type (w/in 300ft): Shrub or timber
Topography (w/in 300ft): Slope 5% to 20%
Roof Material: Combination of fire resitant and combustible
Siding Material: Wood or open sided
Foundation: Open or deck
Fences/Decks: None or noncombustible
Firewood: None
Propane Tanks:
Water Supply: Pressurized hydrant(s) or fixed sprinkler system
Overhead Hazards: No overhead hazards
Safety Zones: Potential safety zone(s) in area
Additional Obstacles: Hazmat, UXO,etc. , PLEASE COMMENT
Triage Category:
Hazmat:
Assessment Comments:



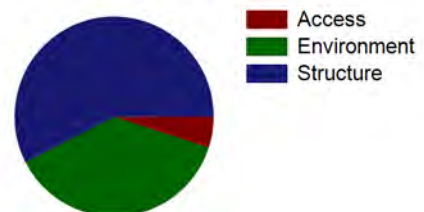
Score: 46
Rating: Moderate



Asset Priority Index (API):
62



Factors Driving the Ratings





NPS Wildand Fire Risk Assessment - Facility Assessment

For more information visit <https://wildfire-risk-assessments-nifc.hub.arcgis.com>

Facility: Q-0879-N 3-Bdrm House, Alpine Circle 0000879

Unit - Location: ROMO - Beaver Meadows
FMSS ID: 30765
Field Crew: Dave Frey
Last Site Visit Date: 12/18/2013

Rating: Moderate
Protection Level : Full
Local ID: [Local_ID]
Lat(WGS84): 40° 21.84' Long(WGS84): -105° 33.8648'



D.jpg



C.jpg



B.jpg



A.jpg



NPS Wildand Fire Risk Assessment - Facility Assessment

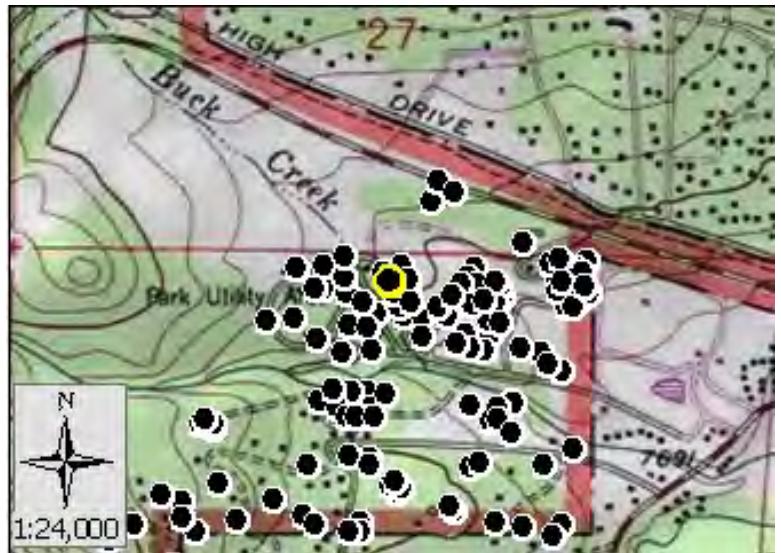
For more information visit <https://wildfire-risk-assessments-nifc.hub.arcgis.com>

Facility: Q-0104-N P 2-Bedroom House, Ptarmigan Ln 00000104

Unit - Location: ROMO - Beaver Meadows
FMSS ID: 27371
Structure Type: Building
Structure Use: Residence
Owner: NPS
Field Crew: Dave Frey
Last Site Visit Date: 12/17/2013

Rating: Low
Protection Level : Full
Resources of Concern Present? Unknown
Occupied? Yes
Local ID: [Local_ID]
In a Community? Yes - Ptarmigan Loop
Lat(WGS84): 40° 21.8816' **Long(WGS84):** -105° 33.7174'

Primary Access: Road
Ingress/Egress: Two or more roads in/out
Access Width: 1.5 lanes (>18ft)
Access Condition: Surfaced-paved, grade<5%
Bridge Condition: None/nonflammable,load limit will not limit response
Access & Turnarounds: Access is <300 ft from facility w/turnaround
Facility Number/Sign: Marked and clearly visible
Defensible Space: >100ft treated
Fuel Load (w/in 300 ft): Light
Fuel Type (w/in 300ft): Shrub or timber
Topography (w/in 300ft): Slope 5% to 20%
Roof Material: Combination of fire resitant and combustible
Siding Material: Wood or open sided
Foundation: Closed, 6in to 30in masonry exposed
Fences/Decks: None or noncombustible
Firewood: None
Propane Tanks:
Water Supply: Pressurized hydrant(s) or fixed sprinkler system
Overhead Hazards: No overhead hazards
Safety Zones: Potential safety zone(s) in area
Additional Obstacles: Hazmat, UXO,etc. , PLEASE COMMENT
Triage Category:
Hazmat:
Assessment Comments:



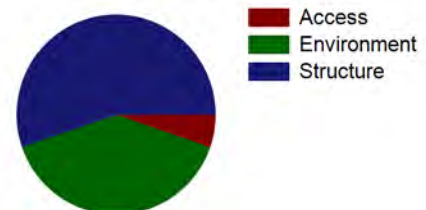
Score: 44
Rating: Low



Asset Priority Index (API):
56



Factors Driving the Ratings





NPS Wildand Fire Risk Assessment - Facility Assessment

For more information visit <https://wildfire-risk-assessments-nifc.hub.arcgis.com>

Facility: Q-0104-N P 2-Bedroom House, Ptarmigan Ln 00000104

Unit - Location: ROMO - Beaver Meadows
FMSS ID: 27371
Field Crew: Dave Frey
Last Site Visit Date: 12/17/2013

Rating: Low
Protection Level : Full
Local ID: [Local_ID]
Lat(WGS84): 40° 21.8816' Long(WGS84): -105° 33.7174'



D.jpg



C.jpg



B.jpg



A.jpg



NPS Wildand Fire Risk Assessment - Facility Assessment

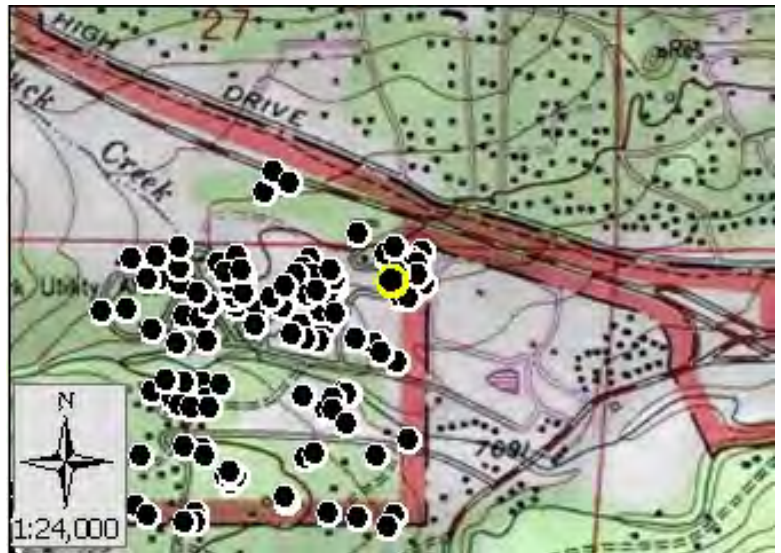
For more information visit <https://wildfire-risk-assessments-nifc.hub.arcgis.com>

Facility: Q-0281-N P 1-Bdrm House, Marmot Drive 0000281

Unit - Location: ROMO - Beaver Meadows
FMSS ID: 30373
Structure Type: Building
Structure Use: Residence
Owner: NPS
Field Crew: Dave Frey
Last Site Visit Date: 12/11/2013

Rating: Low
Protection Level : Full
Resources of Concern Present? Unknown
Occupied? Yes
Local ID: [Local_ID]
In a Community? Yes - Marmot Dr Residence loop
Lat(WGS84): 40° 21.871' **Long(WGS84):** -105° 33.4691'

Primary Access: Road
Ingress/Egress: Two or more roads in/out
Access Width: 1.5 lanes (>18ft)
Access Condition: Surfaced-paved, grade<5%
Bridge Condition: None/nonflammable,load limit will not limit response
Access & Turnarounds: Access is <300 ft from facility w/turnaround
Facility Number/Sign: Marked and clearly visible
Defensible Space: >100ft treated
Fuel Load (w/in 300 ft): Light
Fuel Type (w/in 300ft): Shrub or timber
Topography (w/in 300ft): Slope 5% to 20%
Roof Material: Combination of fire resistant and combustible
Siding Material: Rock, concrete, metal
Foundation: Closed, 6in to 30in masonry exposed
Fences/Decks: None or noncombustible
Firewood: None
Propane Tanks:
Water Supply: Pressurized hydrant(s) or fixed sprinkler system
Overhead Hazards: No overhead hazards
Safety Zones: Potential safety zone(s) in area
Additional Obstacles: Hazmat, UXO,etc. , PLEASE COMMENT
Triage Category:
Hazmat:
Assessment Comments:



● Facility
■ NPS Boundary

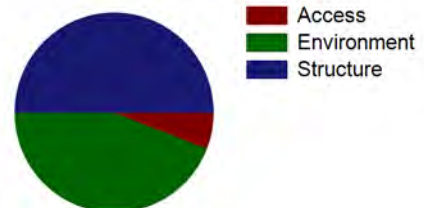
Score: 40
Rating: Low



Asset Priority Index (API):
62



Factors Driving the Ratings





NPS Wildand Fire Risk Assessment - Facility Assessment

For more information visit <https://wildfire-risk-assessments-nifc.hub.arcgis.com>

Facility: Q-0281-N P 1-Bdrm House, Marmot Drive 0000281

Unit - Location: ROMO - Beaver Meadows
FMSS ID: 30373
Field Crew: Dave Frey
Last Site Visit Date: 12/11/2013

Rating: Low
Protection Level : Full
Local ID: [Local_ID]
Lat(WGS84): 40° 21.871' Long(WGS84): -105° 33.4691'



D.jpg



C.jpg



B.jpg



A.jpg



NPS Wildand Fire Risk Assessment - Facility Assessment

For more information visit <https://wildfire-risk-assessments-nifc.hub.arcgis.com>

Facility: B-1078-N Storage Building by Alpine Dorm

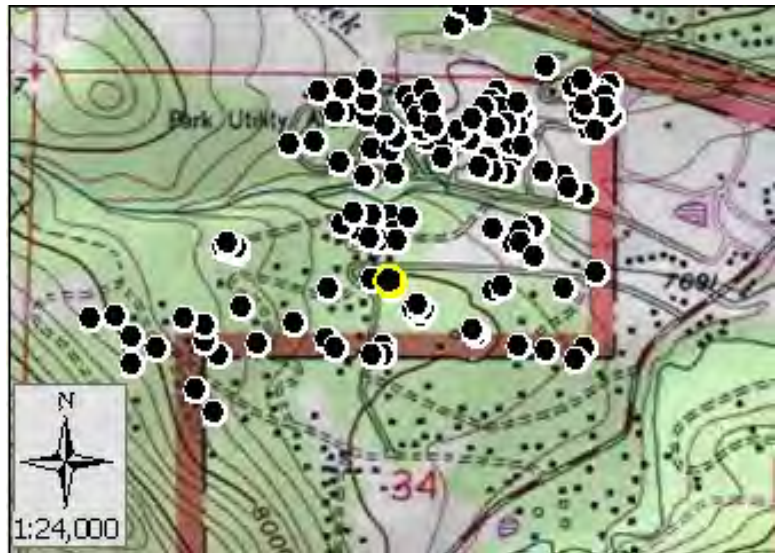
Unit - Location: ROMO - Beaver Meadows
FMSS ID: 37235
Structure Type: Building
Structure Use: Other
Owner: NPS
Field Crew: Dave Frey
Last Site Visit Date: 12/4/2013

Rating: Moderate
Protection Level : Full
Resources of Concern Present? Unknown
Occupied? No
Local ID: [Local_ID]
In a Community? Yes - Tortilla Flats
Lat(WGS84): 40° 21.6803' **Long(WGS84):** -105° 33.7511'

Primary Access: Road
Ingress/Egress: Two or more roads in/out
Access Width: 1.5 lanes (>18ft)
Access Condition: Surfaced-paved, grade<5%
Bridge Condition: None/nonflammable,load limit will not limit response
Access & Turnarounds: Access is <300 ft from facility w/turnaround
Facility Number/Sign: Marked and clearly visible
Defensible Space: >100ft treated
Fuel Load (w/in 300 ft): Light
Fuel Type (w/in 300ft): Shrub or timber
Topography (w/in 300ft): Slope 5% to 20%
Roof Material: Combustible or no roof
Siding Material: Wood or open sided
Foundation: Closed, < 6in masonry exposed
Fences/Decks: None or noncombustible
Firewood: None
Propane Tanks:
Water Supply: Pressurized hydrant(s) or fixed sprinkler system
Overhead Hazards: No overhead hazards
Safety Zones: Potential safety zone(s) in area
Additional Obstacles: Hazmat, UXO,etc. , PLEASE COMMENT
Triage Category:
Hazmat:
Assessment Comments: Storage shed for chainsaws and chainsaw parts. There may be small amounts of petroleum fuel residue in the shed.



● Facility
■ NPS Boundary



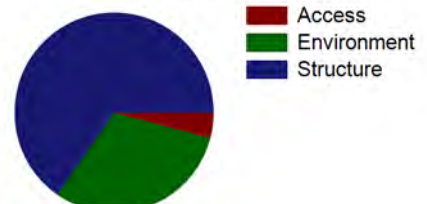
Score: 55
Rating: Moderate



Asset Priority Index (API):
52



Factors Driving the Ratings





NPS Wildand Fire Risk Assessment - Facility Assessment

For more information visit <https://wildfire-risk-assessments-nifc.hub.arcgis.com>

Facility: B-1078-N Storage Building by Alpine Dorm

Unit - Location: ROMO - Beaver Meadows
FMSS ID: 37235
Field Crew: Dave Frey
Last Site Visit Date: 12/4/2013

Rating: Moderate
Protection Level : Full
Local ID: [Local_ID]
Lat(WGS84): 40° 21.6803' Long(WGS84): -105° 33.7511'

Recommended Treatments

Zone	Treatment Description	Pers Hours	Treatment Cycle	Treatment Priority	Treatment Status	Date Next Treatment Recommended	Equipment Description	Equip Qty
1	Limb trees 6 to 15 feet above ground -	1	5 Year		Completed	5/25/2018	Miscellaneous-Hand Saw	1



NPS Wildand Fire Risk Assessment - Facility Assessment

For more information visit <https://wildfire-risk-assessments-nifc.hub.arcgis.com>

Facility: B-1078-N Storage Building by Alpine Dorm

Unit - Location: ROMO - Beaver Meadows
FMSS ID: 37235
Field Crew: Dave Frey
Last Site Visit Date: 12/4/2013

Rating: Moderate
Protection Level : Full
Local ID: [Local_ID]
Lat(WGS84): 40° 21.6803' Long(WGS84): -105° 33.7511'



Saw Shed_D.jpg



Saw Shed_C.jpg



Saw Shed_B.jpg



Saw Shed_A.jpg



NPS Wildand Fire Risk Assessment - Facility Assessment

For more information visit <https://wildfire-risk-assessments-nifc.hub.arcgis.com>

Facility: Q-0718-H S 4-Bedroom House, Johnston 0000718

Unit - Location: ROMO - Beaver Meadows
FMSS ID: 30953
Structure Type: Building
Structure Use: Residence
Owner: NPS
Field Crew: Dave Frey
Last Site Visit Date: 1/6/2014

Rating: Low
Protection Level : Full
Resources of Concern Present? Unknown
Occupied? Yes
Local ID: [Local_ID]
In a Community? Yes - Beaver Meadows East Residential Area
Lat(WGS84): 40° 22.3589' **Long(WGS84):** -105° 34.34'

Primary Access: Road
Ingress/Egress: One roads in/out
Access Width: 1.5 lanes (>18ft)
Access Condition: Non-surfaced- gravel,dirt,grade>5%
Bridge Condition: None/nonflammable,load limit will not limit response
Access & Turnarounds: Access is <300 ft from facility w/o turnaround
Facility Number/Sign: None or not clearly visible
Defensible Space: >100ft treated
Fuel Load (w/in 300 ft): Moderate
Fuel Type (w/in 300ft): Shrub or timber
Topography (w/in 300ft): Slope 5% to 20%
Roof Material: Combination of fire resitant and combustible
Siding Material: Wood or open sided
Foundation: Open or deck
Fences/Decks: None or noncombustible
Firewood: None
Propane Tanks:
Water Supply: No reliable water source nearby
Overhead Hazards: No overhead hazards
Safety Zones: Potential safety zone(s) in area
Additional Obstacles: None
Triage Category:
Hazmat:
Assessment Comments: Seasonal housing



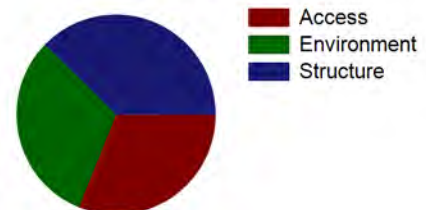
Score: 42
Rating: Low



Asset Priority Index (API):
56



Factors Driving the Ratings





NPS Wildand Fire Risk Assessment - Facility Assessment

For more information visit <https://wildfire-risk-assessments-nifc.hub.arcgis.com>

Facility: Q-0718-H S 4-Bedroom House, Johnston 00000718

Unit - Location: ROMO - Beaver Meadows
FMSS ID: 30953
Field Crew: Dave Frey
Last Site Visit Date: 1/6/2014

Rating: Low
Protection Level : Full
Local ID: [Local_ID]
Lat(WGS84): 40° 22.3589' Long(WGS84): -105° 34.34'



ROMO_30953_Q-0718-H S 4-Bedroom House, Johnston 00000718_D.jpg



ROMO_30953_Q-0718-H S 4-Bedroom House, Johnston 00000718_C.jpg



ROMO_30953_Q-0718-H S 4-Bedroom House, Johnston 00000718_B.jpg



ROMO_30953_Q-0718-H S 4-Bedroom House, Johnston 00000718_A-1.jpg



ROMO_30953_Q-0718-H S 4-Bedroom House, Johnston 00000718_A.jpg



NPS Wildand Fire Risk Assessment - Facility Assessment

For more information visit <https://wildfire-risk-assessments-nifc.hub.arcgis.com>

Facility: B-0804-N Garage Hertz

Unit - Location: ROMO - Beaver Meadows
FMSS ID: 30961
Structure Type: Building
Structure Use: Admin
Owner: NPS
Field Crew: Dave Frey
Last Site Visit Date: 1/6/2014

Rating: Low
Protection Level : Full
Resources of Concern Present? Unknown
Occupied? No
Local ID: [Local_ID]
In a Community? Yes - Beaver Meadows West Residential Area
Lat(WGS84): 40° 22.1517' Long(WGS84): -105° 34.5238'

Primary Access: Road
Ingress/Egress: One roads in/out
Access Width: 1.5 lanes (>18ft)
Access Condition: Non-surfaced- gravel,dirt,grade>5%
Bridge Condition: None/nonflammable,load limit will not limit response
Access & Turnarounds: Access is <300 ft from facility w/o turnaround
Facility Number/Sign: Marked and clearly visible
Defensible Space: >100ft treated
Fuel Load (w/in 300 ft): Moderate
Fuel Type (w/in 300ft): Shrub or timber
Topography (w/in 300ft): Slope 5% to 20%
Roof Material: Combination of fire resitant and combustible
Siding Material: Wood or open sided
Foundation: Closed, < 6in masonry exposed
Fences/Decks: None or noncombustible
Firewood: >30 ft from facility
Propane Tanks:
Water Supply: No reliable water source nearby
Overhead Hazards: No overhead hazards
Safety Zones: No safety zone(s) in area
Additional Obstacles: None
Triage Category:
Hazmat:
Assessment Comments:



● Facility
■ NPS Boundary



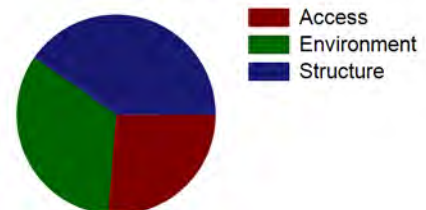
Score: 42
Rating: Low



Asset Priority Index (API):
13



Factors Driving the Ratings





NPS Wildand Fire Risk Assessment - Facility Assessment

For more information visit <https://wildfire-risk-assessments-nifc.hub.arcgis.com>

Facility: B-0804-N Garage Hertz

Unit - Location: ROMO - Beaver Meadows
FMSS ID: 30961
Field Crew: Dave Frey
Last Site Visit Date: 1/6/2014

Rating: Low
Protection Level : Full
Local ID: [Local_ID]
Lat(WGS84): 40° 22.1517' Long(WGS84): -105° 34.5238'



2014_ROMO_30961_B-0804-N Garage Hertz_x.jpg



2014_ROMO_30961_B-0804-N Garage Hertz_x.jpg



NPS Wildand Fire Risk Assessment - Facility Assessment

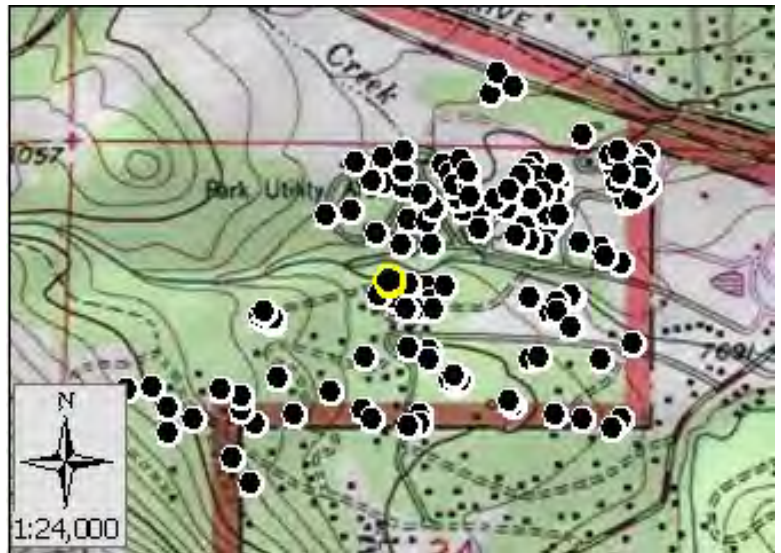
For more information visit <https://wildfire-risk-assessments-nifc.hub.arcgis.com>

Facility: Q-0431-N 6-Unit Apartment Building, Sundance Circl

Unit - Location: ROMO - Beaver Meadows
FMSS ID: 30413
Structure Type: Building
Structure Use: Residence
Owner: NPS
Field Crew: Dave Frey
Last Site Visit Date: 12/3/2013

Rating: Moderate
Protection Level : Full
Resources of Concern Present? Unknown
Occupied? Yes
Local ID: [Local_ID]
In a Community? Yes - Sundance circle
Lat(WGS84): 40° 21.7599' **Long(WGS84):** -105° 33.8061'

Primary Access: Road
Ingress/Egress: Two or more roads in/out
Access Width: 1.5 lanes (>18ft)
Access Condition: Surfaced-paved, grade<5%
Bridge Condition: None/nonflammable,load limit will not limit response
Access & Turnarounds: Access is <300 ft from facility w/turnaround
Facility Number/Sign: Marked and clearly visible
Defensible Space: 100 ft treated
Fuel Load (w/in 300 ft): Moderate
Fuel Type (w/in 300ft): Shrub or timber
Topography (w/in 300ft): Slope 5% to 20%
Roof Material: Combination of fire resitant and combustible
Siding Material: Wood or open sided
Foundation: Closed, < 6in masonry exposed
Fences/Decks: None or noncombustible
Firewood: None
Propane Tanks:
Water Supply: Pressurized hydrant(s) or fixed sprinkler system
Overhead Hazards: No overhead hazards
Safety Zones: Potential safety zone(s) in area
Additional Obstacles: Hazmat, UXO,etc. , PLEASE COMMENT
Triage Category:
Hazmat:
Assessment Comments:



● Facility
■ NPS Boundary

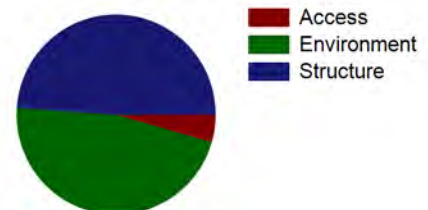
Score: 51
Rating: Moderate



Asset Priority Index (API):
62



Factors Driving the Ratings





NPS Wildand Fire Risk Assessment - Facility Assessment

For more information visit <https://wildfire-risk-assessments-nifc.hub.arcgis.com>

Facility: Q-0431-N 6-Unit Apartment Building, Sundance Circl

Unit - Location: ROMO - Beaver Meadows
FMSS ID: 30413
Field Crew: Dave Frey
Last Site Visit Date: 12/3/2013

Rating: Moderate
Protection Level : Full
Local ID: [Local_ID]
Lat(WGS84): 40° 21.7599' Long(WGS84): -105° 33.8061'



D.jpg



C.jpg



B.jpg



A.jpg



NPS Wildand Fire Risk Assessment - Facility Assessment

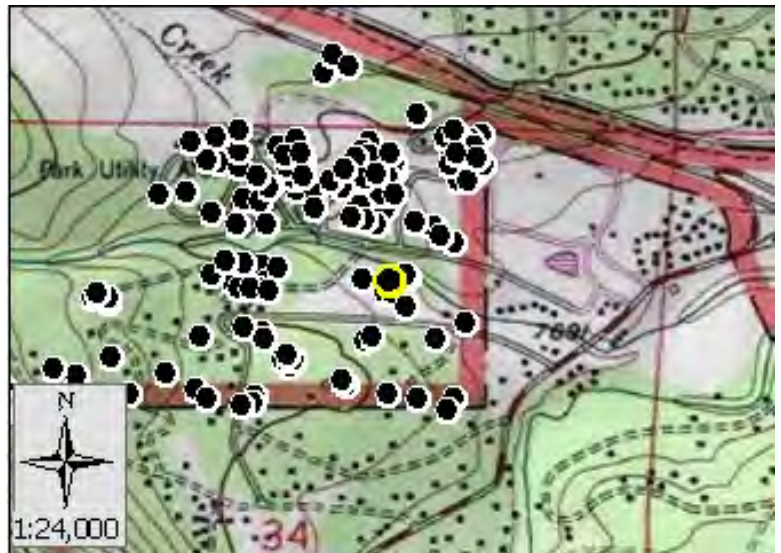
For more information visit <https://wildfire-risk-assessments-nifc.hub.arcgis.com>

Facility: B-0097-H Barn, History Utility District

Unit - Location: ROMO - Beaver Meadows
FMSS ID: 27363
Structure Type: Building
Structure Use: Admin
Owner: NPS
Field Crew: Dave Frey
Last Site Visit Date: 12/11/2013

Rating: Moderate
Protection Level : Critical
Resources of Concern Present? Unknown
Occupied? Yes
Local ID: [Local_ID]
In a Community? Yes - Trails Maintenance Area
Lat(WGS84): 40° 21.7372' **Long(WGS84):** -105° 33.5577'

Primary Access: Road
Ingress/Egress: Two or more roads in/out
Access Width: 1.5 lanes (>18ft)
Access Condition: Surfaced-paved, grade<5%
Bridge Condition: None/nonflammable,load limit will not limit response
Access & Turnarounds: Access is <300 ft from facility w/turnaround
Facility Number/Sign: Marked and clearly visible
Defensible Space: >100ft treated
Fuel Load (w/in 300 ft): Light
Fuel Type (w/in 300ft): Grass,tundra,northern hardwood litter
Topography (w/in 300ft): Slope <5%
Roof Material: Combustible or no roof
Siding Material: Wood or open sided
Foundation: Closed, < 6in masonry exposed
Fences/Decks: None or noncombustible
Firewood: None
Propane Tanks:
Water Supply: Pressurized hydrant(s) or fixed sprinkler system
Overhead Hazards: No overhead hazards
Safety Zones: Potential safety zone(s) in area
Additional Obstacles: Hazmat, UXO,etc. , PLEASE COMMENT
Triage Category:
Hazmat:
Assessment Comments: Barn with livestock present in the summer months.
Historic structure



● Facility
■ NPS Boundary

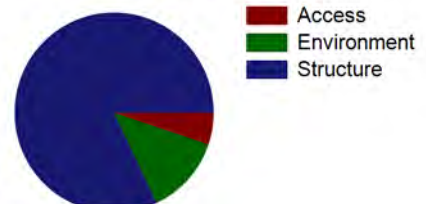
Score: 45
Rating: Moderate



Asset Priority Index (API):
73



Factors Driving the Ratings





NPS Wildand Fire Risk Assessment - Facility Assessment

For more information visit <https://wildfire-risk-assessments-nifc.hub.arcgis.com>

Facility: B-0097-H Barn, History Utility District

Unit - Location: ROMO - Beaver Meadows
FMSS ID: 27363
Field Crew: Dave Frey
Last Site Visit Date: 12/11/2013

Rating: Moderate
Protection Level : Critical
Local ID: [Local_ID]
Lat(WGS84): 40° 21.7372' Long(WGS84): -105° 33.5577'



D.jpg



C.jpg



B.jpg



A.jpg



NPS Wildand Fire Risk Assessment - Facility Assessment

For more information visit <https://wildfire-risk-assessments-nifc.hub.arcgis.com>

Facility: B-0761-N Storage (Tunnel)

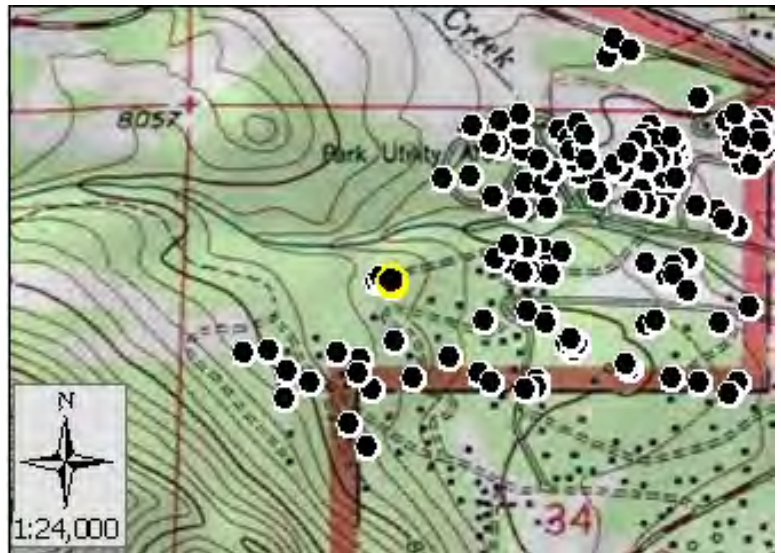
Unit - Location: ROMO - Beaver Meadows
FMSS ID: 30649
Structure Type: Building
Structure Use: Admin
Owner: NPS
Field Crew: Dave Frey
Last Site Visit Date: 12/19/2013

Rating: Low
Protection Level : Full
Resources of Concern Present? Unknown
Occupied? No
Local ID: [Local_ID]
In a Community? Yes - Headquarters
Lat(WGS84): 40° 21.7188' **Long(WGS84):** -105° 33.9817'

Primary Access: Road
Ingress/Egress: Two or more roads in/out
Access Width: 1.5 lanes (>18ft)
Access Condition: Surfaced-paved, grade<5%
Bridge Condition: None/nonflammable,load limit will not limit response
Access & Turnarounds: Access is <300 ft from facility w/turnaround
Facility Number/Sign: Marked and clearly visible
Defensible Space: >100ft treated
Fuel Load (w/in 300 ft): Moderate
Fuel Type (w/in 300ft): Shrub or timber
Topography (w/in 300ft): Slope 5% to 20%
Roof Material: Noncombustible or not applicable
Siding Material: Rock, concrete, metal
Foundation: Closed, < 6in masonry exposed
Fences/Decks: None or noncombustible
Firewood: 5ft to 30ft from facility
Propane Tanks:
Water Supply: Pressurized hydrant(s) or fixed sprinkler system
Overhead Hazards: No overhead hazards
Safety Zones: Potential safety zone(s) in area
Additional Obstacles: Hazmat, UXO,etc. , PLEASE COMMENT
Triage Category:
Hazmat: This building is located inside the park bone yard with various unknown hazardous materials stored here including flammable material.
Assessment Comments:



● Facility
■ NPS Boundary



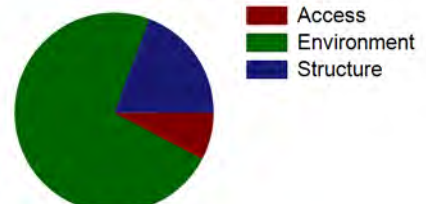
Score: 32
Rating: Low



Asset Priority Index (API):
52



Factors Driving the Ratings





NPS Wildand Fire Risk Assessment - Facility Assessment

For more information visit <https://wildfire-risk-assessments-nifc.hub.arcgis.com>

Facility: B-0761-N Storage (Tunnel)

Unit - Location: ROMO - Beaver Meadows
FMSS ID: 30649
Field Crew: Dave Frey
Last Site Visit Date: 12/19/2013

Rating: Low
Protection Level : Full
Local ID: [Local_ID]
Lat(WGS84): 40° 21.7188' Long(WGS84): -105° 33.9817'



C.jpg



B.jpg



A.jpg



NPS Wildand Fire Risk Assessment - Facility Assessment

For more information visit <https://wildfire-risk-assessments-nifc.hub.arcgis.com>

Facility: Q-0101-N P 2-Bedroom House, Ptarmigan Ln 00000101

Unit - Location: ROMO - Beaver Meadows
FMSS ID: 27368
Structure Type: Building
Structure Use: Residence
Owner: NPS
Field Crew: Dave Frey
Last Site Visit Date: 12/17/2013

Rating: Moderate
Protection Level : Full
Resources of Concern Present? Unknown
Occupied? Yes
Local ID: [Local_ID]
In a Community? Yes - Ptarmigan Loop
Lat(WGS84): 40° 21.8535' **Long(WGS84):** -105° 33.7042'

Primary Access: Road
Ingress/Egress: Two or more roads in/out
Access Width: 1.5 lanes (>18ft)
Access Condition: Surfaced-paved, grade<5%
Bridge Condition: None/nonflammable,load limit will not limit response
Access & Turnarounds: Access is <300 ft from facility w/turnaround
Facility Number/Sign: Marked and clearly visible
Defensible Space: >100ft treated
Fuel Load (w/in 300 ft): Light
Fuel Type (w/in 300ft): Shrub or timber
Topography (w/in 300ft): Slope 5% to 20%
Roof Material: Combination of fire resitant and combustible
Siding Material: Wood or open sided
Foundation: Closed, 6in to 30in masonry exposed
Fences/Decks: None or noncombustible
Firewood: 5ft to 30ft from facility
Propane Tanks:
Water Supply: Pressurized hydrant(s) or fixed sprinkler system
Overhead Hazards: No overhead hazards
Safety Zones: Potential safety zone(s) in area
Additional Obstacles: Hazmat, UXO,etc. , PLEASE COMMENT
Triage Category:
Hazmat:
Assessment Comments:



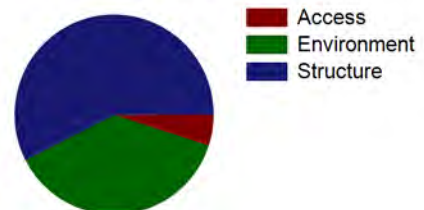
Score: 46
Rating: Moderate



Asset Priority Index (API):
56



Factors Driving the Ratings





NPS Wildand Fire Risk Assessment - Facility Assessment

For more information visit <https://wildfire-risk-assessments-nifc.hub.arcgis.com>

Facility: Q-0101-N P 2-Bedroom House, Ptarmigan Ln 00000101

Unit - Location: ROMO - Beaver Meadows
FMSS ID: 27368
Field Crew: Dave Frey
Last Site Visit Date: 12/17/2013

Rating: Moderate
Protection Level : Full
Local ID: [Local_ID]
Lat(WGS84): 40° 21.8535' Long(WGS84): -105° 33.7042'



D.jpg



C.jpg



B.jpg



A.jpg



NPS Wildand Fire Risk Assessment - Facility Assessment

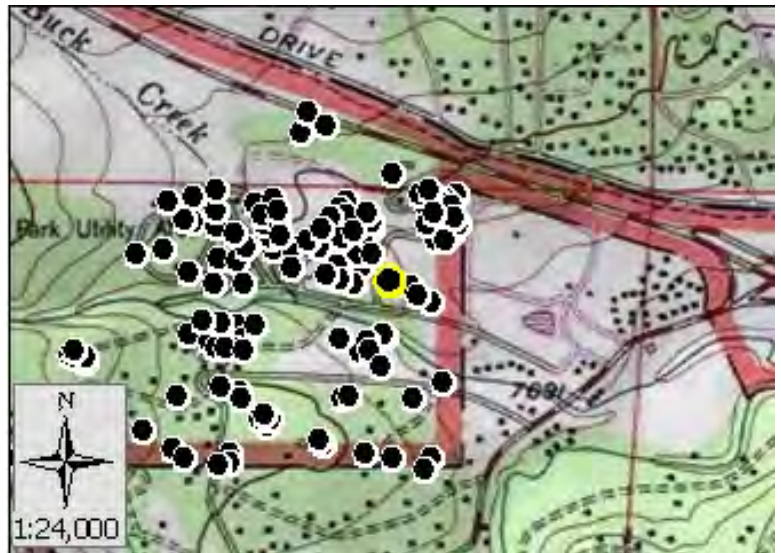
For more information visit <https://wildfire-risk-assessments-nifc.hub.arcgis.com>

Facility: B-0828-N Maintenance Complex

Unit - Location: ROMO - Beaver Meadows
FMSS ID: 30688
Structure Type: Building
Structure Use: Admin
Owner: NPS
Field Crew: Dave Frey
Last Site Visit Date: 12/11/2013

Rating: Low
Protection Level : Full
Resources of Concern Present? Unknown
Occupied? Yes
Local ID: [Local_ID]
In a Community? Yes - Maintenance area
Lat(WGS84): 40° 21.8045' **Long(WGS84):** -105° 33.523'

Primary Access: Road
Ingress/Egress: Two or more roads in/out
Access Width: 1.5 lanes (>18ft)
Access Condition: Surfaced-paved, grade<5%
Bridge Condition: None/nonflammable,load limit will not limit response
Access & Turnarounds: Access is <300 ft from facility w/turnaround
Facility Number/Sign: Marked and clearly visible
Defensible Space: >100ft treated
Fuel Load (w/in 300 ft): Light
Fuel Type (w/in 300ft): Shrub or timber
Topography (w/in 300ft): Slope <5%
Roof Material: Combination of fire resistant and combustible
Siding Material: Wood or open sided
Foundation: Closed, 6in to 30in masonry exposed
Fences/Decks: None or noncombustible
Firewood: None
Propane Tanks:
Water Supply: Pressurized hydrant(s) or fixed sprinkler system
Overhead Hazards: No overhead hazards
Safety Zones: Potential safety zone(s) in area
Additional Obstacles: Hazmat, UXO,etc. , PLEASE COMMENT
Triage Category:
Hazmat: Household cleaning supplies
Assessment Comments:



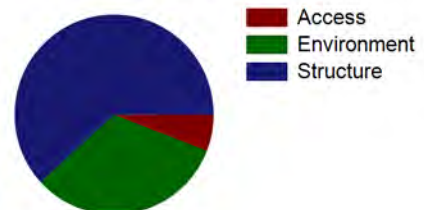
Score: 40
Rating: Low



Asset Priority Index (API):
61



Factors Driving the Ratings





NPS Wildand Fire Risk Assessment - Facility Assessment

For more information visit <https://wildfire-risk-assessments-nifc.hub.arcgis.com>

Facility: B-0828-N Maintenance Complex

Unit - Location: ROMO - Beaver Meadows
FMSS ID: 30688
Field Crew: Dave Frey
Last Site Visit Date: 12/11/2013

Rating: Low
Protection Level : Full
Local ID: [Local_ID]
Lat(WGS84): 40° 21.8045' Long(WGS84): -105° 33.523'



D.jpg



C.jpg



B.jpg



A.jpg



NPS Wildand Fire Risk Assessment - Facility Assessment

For more information visit <https://wildfire-risk-assessments-nifc.hub.arcgis.com>

Facility: B-0138-N Garage, 4-stall, Ptarmigan Lane

Unit - Location: ROMO - Beaver Meadows
FMSS ID: 30286
Structure Type: Building
Structure Use: Admin
Owner: NPS
Field Crew: Dave Frey
Last Site Visit Date: 12/17/2013

Rating: Low
Protection Level : Full
Resources of Concern Present? Unknown
Occupied? No
Local ID: [Local_ID]
In a Community? Yes - Ptarmigan Loop
Lat(WGS84): 40° 21.8578' **Long(WGS84):** -105° 33.6887'

Primary Access: Road
Ingress/Egress: Two or more roads in/out
Access Width: 1.5 lanes (>18ft)
Access Condition: Surfaced-paved, grade<5%
Bridge Condition: None/nonflammable,load limit will not limit response
Access & Turnarounds: Access is <300 ft from facility w/turnaround
Facility Number/Sign: Marked and clearly visible
Defensible Space: >100ft treated
Fuel Load (w/in 300 ft): Light
Fuel Type (w/in 300ft): Shrub or timber
Topography (w/in 300ft): Slope 5% to 20%
Roof Material: Noncombustible or not applicable
Siding Material: Rock, concrete, metal
Foundation: Open or deck
Fences/Decks: None or noncombustible
Firewood: None
Propane Tanks:
Water Supply: Pressurized hydrant(s) or fixed sprinkler system
Overhead Hazards: No overhead hazards
Safety Zones: Potential safety zone(s) in area
Additional Obstacles: Hazmat, UXO,etc. , PLEASE COMMENT
Triage Category:
Hazmat: Large propane tank on north side.
Assessment Comments:



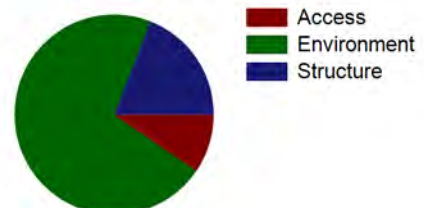
Score: 27
Rating: Low



Asset Priority Index (API):
57



Factors Driving the Ratings





NPS Wildand Fire Risk Assessment - Facility Assessment

For more information visit <https://wildfire-risk-assessments-nifc.hub.arcgis.com>

Facility: B-0138-N Garage, 4-stall, Ptarmigan Lane

Unit - Location: ROMO - Beaver Meadows
FMSS ID: 30286
Field Crew: Dave Frey
Last Site Visit Date: 12/17/2013

Rating: Low
Protection Level : Full
Local ID: [Local_ID]
Lat(WGS84): 40° 21.8578' Long(WGS84): -105° 33.6887'



D.jpg



C.jpg



B.jpg



A.jpg



NPS Wildand Fire Risk Assessment - Facility Assessment

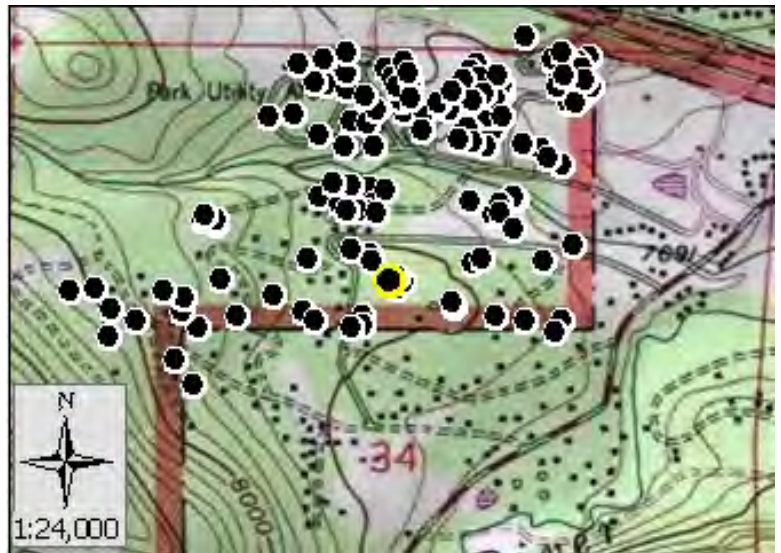
For more information visit <https://wildfire-risk-assessments-nifc.hub.arcgis.com>

Facility: Q-0685-H (685A) 1-Bdrm House 00000685

Unit - Location: ROMO - Beaver Meadows
FMSS ID: 30432
Structure Type: Building
Structure Use: Residence
Owner: NPS
Field Crew: Dave Frey
Last Site Visit Date: 12/4/2013

Rating: Moderate
Protection Level : Full
Resources of Concern Present? Unknown
Occupied? No
Local ID: [Local_ID]
In a Community? Yes - Tortilla Flats
Lat(WGS84): 40° 21.6481' **Long(WGS84):** -105° 33.7194'

Primary Access: Road
Ingress/Egress: Two or more roads in/out
Access Width: 1.5 lanes (>18ft)
Access Condition: Surfaced-paved, grade<5%
Bridge Condition: None/nonflammable,load limit will not limit response
Access & Turnarounds: Access is <300 ft from facility w/turnaround
Facility Number/Sign: Marked and clearly visible
Defensible Space: >100ft treated
Fuel Load (w/in 300 ft): Moderate
Fuel Type (w/in 300ft): Shrub or timber
Topography (w/in 300ft): Slope <5%
Roof Material: Combustible or no roof
Siding Material: Wood or open sided
Foundation: Closed, < 6in masonry exposed
Fences/Decks: None or noncombustible
Firewood: None
Propane Tanks:
Water Supply: Pressurized hydrant(s) or fixed sprinkler system
Overhead Hazards: No overhead hazards
Safety Zones: Potential safety zone(s) in area
Additional Obstacles: Hazmat, UXO,etc. , PLEASE COMMENT
Triage Category:
Hazmat:
Assessment Comments: Two trees are very close to the building but the surrounding area has good defensible space.



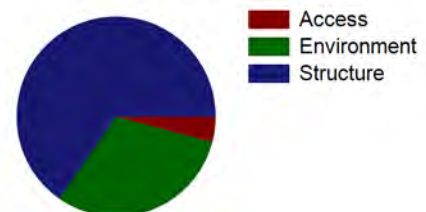
Score: 55
Rating: Moderate



Asset Priority Index (API):
56



Factors Driving the Ratings





NPS Wildand Fire Risk Assessment - Facility Assessment

For more information visit <https://wildfire-risk-assessments-nifc.hub.arcgis.com>

Facility: Q-0685-H (685A) 1-Bdrm House 00000685

Unit - Location: ROMO - Beaver Meadows
FMSS ID: 30432
Field Crew: Dave Frey
Last Site Visit Date: 12/4/2013

Rating: Moderate
Protection Level : Full
Local ID: [Local_ID]
Lat(WGS84): 40° 21.6481' Long(WGS84): -105° 33.7194'

Recommended Treatments

Zone	Treatment Description	Pers Hours	Treatment Cycle	Treatment Priority	Treatment Status	Date Next Treatment Recommended	Equipment Description	Equip Qty
1	Clear adjacent and overhanging fuels to create 10 feet spacing between canopy and structure or chimney openings - Remove two spruce trees adjacent to the structure.	4		Unknown	Planned		-	



NPS Wildand Fire Risk Assessment - Facility Assessment

For more information visit <https://wildfire-risk-assessments-nifc.hub.arcgis.com>

Facility: Q-0685-H (685A) 1-Bdrm House 00000685

Unit - Location: ROMO - Beaver Meadows
FMSS ID: 30432
Field Crew: Dave Frey
Last Site Visit Date: 12/4/2013

Rating: Moderate
Protection Level : Full
Local ID: [Local_ID]
Lat(WGS84): 40° 21.6481' Long(WGS84): -105° 33.7194'



D.jpg



C.jpg



B.jpg



A.jpg



NPS Wildand Fire Risk Assessment - Facility Assessment

For more information visit <https://wildfire-risk-assessments-nifc.hub.arcgis.com>

Facility: **INHOLDER STRUCTURE**

Unit - Location: ROMO - Beaver Meadows
FMSS ID:
Structure Type: Building
Structure Use: Private
Owner: Private
Field Crew:
Last Site Visit Date:

Rating: PVTNotSurveyed
Protection Level : Not Designated
Resources of Concern Present? Unknown
Occupied?
Local ID: [Local_ID]
In a Community? Yes - Headquarters
Lat(WGS84): 40° 21.5581' **Long(WGS84):** -105° 34.0441'

Primary Access: Road
Ingress/Egress: Two or more roads in/out
Access Width: 1.5 lanes (>18ft)
Access Condition: Surfaced-paved, grade<5%
Bridge Condition: None/nonflammable,load limit will not limit response
Access & Turnarounds: Access is <300 ft from facility w/turnaround
Facility Number/Sign: Marked and clearly visible
Defensible Space: >100ft treated
Fuel Load (w/in 300 ft): Light
Fuel Type (w/in 300ft): Shrub or timber
Topography (w/in 300ft): Slope 5% to 20%
Roof Material:
Siding Material:
Foundation:
Fences/Decks:
Firewood:
Propane Tanks:
Water Supply: Pressurized hydrant(s) or fixed sprinkler system
Overhead Hazards: No overhead hazards
Safety Zones: Potential safety zone(s) in area
Additional Obstacles: Hazmat, UXO,etc. , PLEASE COMMENT
Triage Category:
Hazmat:
Assessment Comments:



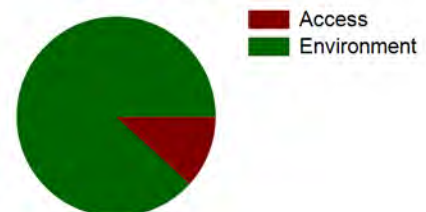
Score:
Rating: PVTNotSurveyed



Asset Priority Index (API):
N/A



Factors Driving the Ratings





NPS Wildand Fire Risk Assessment - Facility Assessment

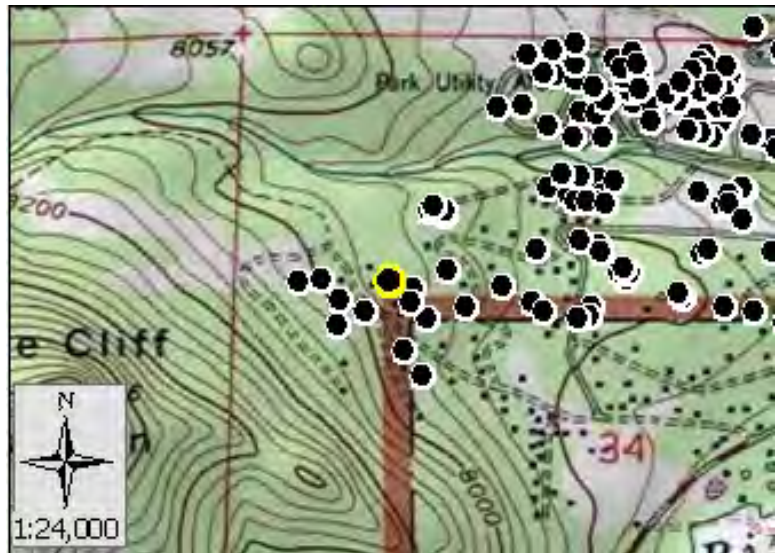
For more information visit <https://wildfire-risk-assessments-nifc.hub.arcgis.com>

Facility: **INHOLDER STRUCTURE**

Unit - Location: ROMO - Beaver Meadows
FMSS ID:
Structure Type: Building
Structure Use: Private
Owner: Private
Field Crew:
Last Site Visit Date:

Rating: PVTNotSurveyed
Protection Level : Not Designated
Resources of Concern Present? Unknown
Occupied?
Local ID: [Local_ID]
In a Community? Yes - Headquarters
Lat(WGS84): 40° 21.6376' **Long(WGS84):** -105° 34.062'

Primary Access: Road
Ingress/Egress: Two or more roads in/out
Access Width: 1.5 lanes (>18ft)
Access Condition: Surfaced-paved, grade<5%
Bridge Condition: None/nonflammable,load limit will not limit response
Access & Turnarounds: Access is <300 ft from facility w/turnaround
Facility Number/Sign: Marked and clearly visible
Defensible Space: >100ft treated
Fuel Load (w/in 300 ft): Light
Fuel Type (w/in 300ft): Shrub or timber
Topography (w/in 300ft): Slope 5% to 20%
Roof Material:
Siding Material:
Foundation:
Fences/Decks:
Firewood:
Propane Tanks:
Water Supply: Pressurized hydrant(s) or fixed sprinkler system
Overhead Hazards: No overhead hazards
Safety Zones: Potential safety zone(s) in area
Additional Obstacles: Hazmat, UXO,etc. , PLEASE COMMENT
Triage Category:
Hazmat:
Assessment Comments:



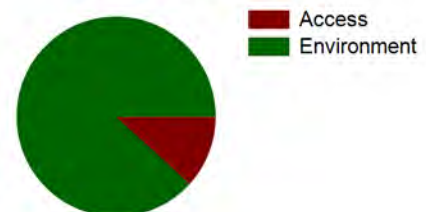
Score:
Rating: PVTNotSurveyed



Asset Priority Index (API):
N/A



Factors Driving the Ratings





NPS Wildand Fire Risk Assessment - Facility Assessment

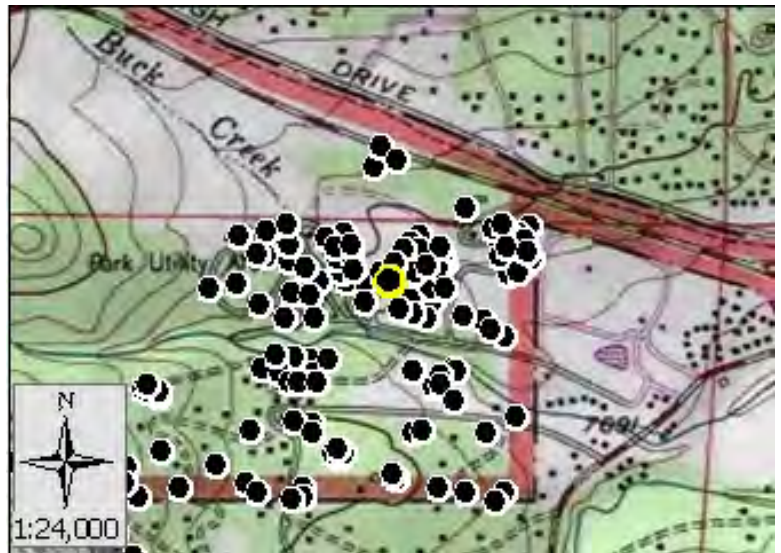
For more information visit <https://wildfire-risk-assessments-nifc.hub.arcgis.com>

Facility: B-0079-H Warehouse

Unit - Location: ROMO - Beaver Meadows
FMSS ID: 27354
Structure Type: Building
Structure Use: Admin
Owner: NPS
Field Crew: Dave Frey
Last Site Visit Date: 12/14/2013

Rating: Low
Protection Level : Full
Resources of Concern Present? Unknown
Occupied? Yes
Local ID: [Local_ID]
In a Community? Yes - Maintenance area
Lat(WGS84): 40° 21.8434' **Long(WGS84):** -105° 33.6322'

Primary Access: Road
Ingress/Egress: Two or more roads in/out
Access Width: 1.5 lanes (>18ft)
Access Condition: Surfaced-paved, grade<5%
Bridge Condition: None/nonflammable,load limit will not limit response
Access & Turnarounds: Access is <300 ft from facility w/turnaround
Facility Number/Sign: Marked and clearly visible
Defensible Space: >100ft treated
Fuel Load (w/in 300 ft): Light
Fuel Type (w/in 300ft): Grass,tundra,northern hardwood litter
Topography (w/in 300ft): Slope <5%
Roof Material: Combustible or no roof
Siding Material: Wood or open sided
Foundation: Closed, 6in to 30in masonry exposed
Fences/Decks: None or noncombustible
Firewood: None
Propane Tanks:
Water Supply: Pressurized hydrant(s) or fixed sprinkler system
Overhead Hazards: No overhead hazards
Safety Zones: Potential safety zone(s) in area
Additional Obstacles: Hazmat, UXO,etc. , PLEASE COMMENT
Triage Category:
Hazmat: Gasoline and diesel fuel pumps
Assessment Comments: Emergency fuel shut-off switch is in front of the building



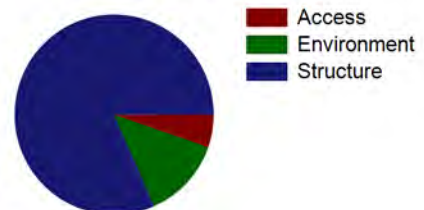
Score: 44
Rating: Low



Asset Priority Index (API):
82



Factors Driving the Ratings





NPS Wildand Fire Risk Assessment - Facility Assessment

For more information visit <https://wildfire-risk-assessments-nifc.hub.arcgis.com>

Facility: Q-0680-N P 3-Bdrm House, Bluebird Ln 00000680

Unit - Location: ROMO - Beaver Meadows
FMSS ID: 30430
Structure Type: Building
Structure Use: Residence
Owner: NPS
Field Crew: Dave Frey
Last Site Visit Date: 12/4/2013

Rating: Moderate
Protection Level : Full
Resources of Concern Present? Unknown
Occupied? Yes
Local ID: [Local_ID]
In a Community? Yes - Tortilla Flats
Lat(WGS84): 40° 21.6505' **Long(WGS84):** -105° 33.9766'

Primary Access: Road
Ingress/Egress: Two or more roads in/out
Access Width: 1.5 lanes (>18ft)
Access Condition: Surfaced-paved, grade<5%
Bridge Condition: None/nonflammable,load limit will not limit response
Access & Turnarounds: Access is <300 ft from facility w/turnaround
Facility Number/Sign: Marked and clearly visible
Defensible Space: >100ft treated
Fuel Load (w/in 300 ft): Moderate
Fuel Type (w/in 300ft): Shrub or timber
Topography (w/in 300ft): Slope 5% to 20%
Roof Material: Combination of fire resitant and combustible
Siding Material: Wood or open sided
Foundation: Closed, < 6in masonry exposed
Fences/Decks: None or noncombustible
Firewood: 5ft to 30ft from facility
Propane Tanks:
Water Supply: Pressurized hydrant(s) or fixed sprinkler system
Overhead Hazards: No overhead hazards
Safety Zones: Potential safety zone(s) in area
Additional Obstacles: Hazmat, UXO,etc. , PLEASE COMMENT
Triage Category:
Hazmat: Household hazardous materials may be present
Propane tanks in the area
Assessment Comments:



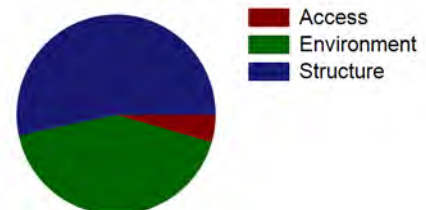
Score: 51
Rating: Moderate



Asset Priority Index (API):
62



Factors Driving the Ratings





NPS Wildand Fire Risk Assessment - Facility Assessment

For more information visit <https://wildfire-risk-assessments-nifc.hub.arcgis.com>

Facility: Q-0680-N P 3-Bdrm House, Bluebird Ln 0000680

Unit - Location: ROMO - Beaver Meadows
FMSS ID: 30430
Field Crew: Dave Frey
Last Site Visit Date: 12/4/2013

Rating: Moderate
Protection Level : Full
Local ID: [Local_ID]
Lat(WGS84): 40° 21.6505' Long(WGS84): -105° 33.9766'



D.jpg



C.jpg



B.jpg



A.jpg



NPS Wildand Fire Risk Assessment - Facility Assessment

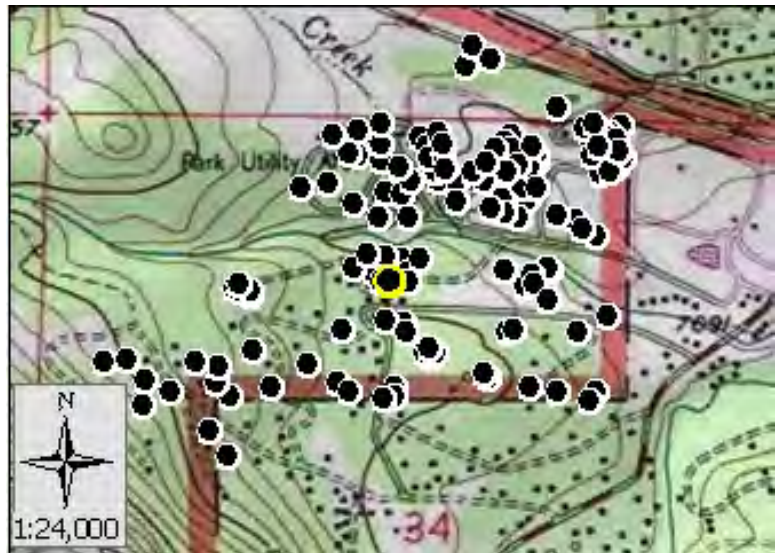
For more information visit <https://wildfire-risk-assessments-nifc.hub.arcgis.com>

Facility: Q-0124-N S 2-Bedroom House 00000124

Unit - Location: ROMO - Beaver Meadows
FMSS ID: 30275
Structure Type: Building
Structure Use: Residence
Owner: NPS
Field Crew: Dave Frey
Last Site Visit Date: 12/3/2013

Rating: Low
Protection Level : Full
Resources of Concern Present? Unknown
Occupied? Yes
Local ID: [Local_ID]
In a Community? Yes - Sundance circle
Lat(WGS84): 40° 21.7285' **Long(WGS84):** -105° 33.77'

Primary Access: Road
Ingress/Egress: Two or more roads in/out
Access Width: 1.5 lanes (>18ft)
Access Condition: Surfaced-paved, grade<5%
Bridge Condition: None/nonflammable,load limit will not limit response
Access & Turnarounds: Access is <300 ft from facility w/turnaround
Facility Number/Sign: Marked and clearly visible
Defensible Space: >100ft treated
Fuel Load (w/in 300 ft): Light
Fuel Type (w/in 300ft): Shrub or timber
Topography (w/in 300ft): Slope 5% to 20%
Roof Material: Combination of fire resitant and combustible
Siding Material: Wood or open sided
Foundation: Closed, 6in to 30in masonry exposed
Fences/Decks: None or noncombustible
Firewood: None
Propane Tanks:
Water Supply: Pressurized hydrant(s) or fixed sprinkler system
Overhead Hazards: No overhead hazards
Safety Zones: Potential safety zone(s) in area
Additional Obstacles: Hazmat, UXO,etc. , PLEASE COMMENT
Triage Category:
Hazmat:
Assessment Comments:



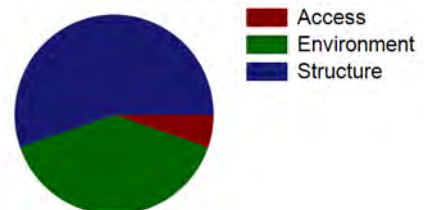
Score: 44
Rating: Low



Asset Priority Index (API):
62



Factors Driving the Ratings





NPS Wildand Fire Risk Assessment - Facility Assessment

For more information visit <https://wildfire-risk-assessments-nifc.hub.arcgis.com>

Facility: Q-0124-N S 2-Bedroom House 00000124

Unit - Location: ROMO - Beaver Meadows
FMSS ID: 30275
Field Crew: Dave Frey
Last Site Visit Date: 12/3/2013

Rating: Low
Protection Level : Full
Local ID: [Local_ID]
Lat(WGS84): 40° 21.7285' Long(WGS84): -105° 33.77'



D.jpg



C.jpg



B.jpg



A.jpg



NPS Wildand Fire Risk Assessment - Facility Assessment

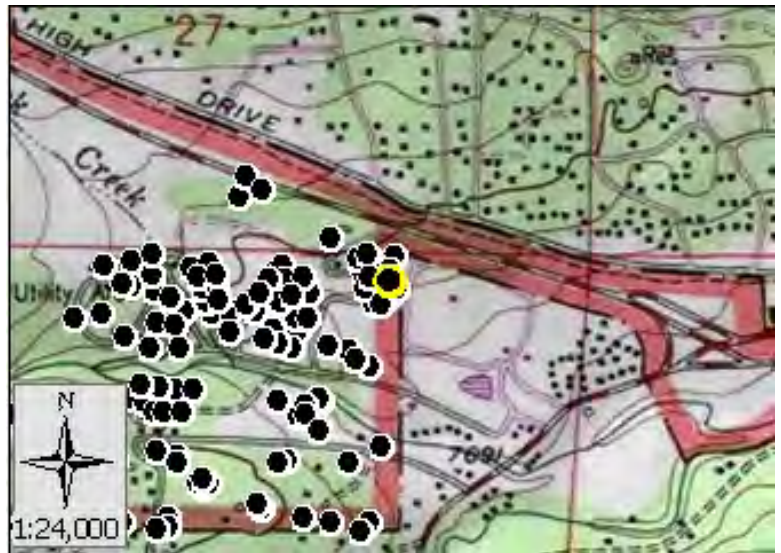
For more information visit <https://wildfire-risk-assessments-nifc.hub.arcgis.com>

Facility: Q-0007-H P 3-bedroom house, Marmot Dr 00000007

Unit - Location: ROMO - Beaver Meadows
FMSS ID: 25614
Structure Type: Building
Structure Use: Residence
Owner: NPS
Field Crew: Dave Frey
Last Site Visit Date: 12/11/2013

Rating: Low
Protection Level : Full
Resources of Concern Present? Unknown
Occupied? Yes
Local ID: [Local_ID]
In a Community? Yes - Marmot Dr Residence loop
Lat(WGS84): 40° 21.8776' **Long(WGS84):** -105° 33.4293'

Primary Access: Road
Ingress/Egress: Two or more roads in/out
Access Width: 1.5 lanes (>18ft)
Access Condition: Surfaced-paved, grade<5%
Bridge Condition: None/nonflammable,load limit will not limit response
Access & Turnarounds: Access is <300 ft from facility w/turnaround
Facility Number/Sign: Marked and clearly visible
Defensible Space: >100ft treated
Fuel Load (w/in 300 ft): Moderate
Fuel Type (w/in 300ft): Shrub or timber
Topography (w/in 300ft): Slope 5% to 20%
Roof Material: Combination of fire resitant and combustible
Siding Material: Wood or open sided
Foundation: Closed, 6in to 30in masonry exposed
Fences/Decks: None or noncombustible
Firewood: None
Propane Tanks:
Water Supply: Pressurized hydrant(s) or fixed sprinkler system
Overhead Hazards: No overhead hazards
Safety Zones: Potential safety zone(s) in area
Additional Obstacles: Hazmat, UXO,etc. , PLEASE COMMENT
Triage Category:
Hazmat: Household hazmat
Assessment Comments:



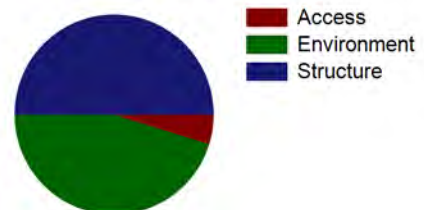
Score: 40
Rating: Low



Asset Priority Index (API):
56



Factors Driving the Ratings





NPS Wildand Fire Risk Assessment - Facility Assessment

For more information visit <https://wildfire-risk-assessments-nifc.hub.arcgis.com>

Facility: Q-0007-H P 3-bedroom house, Marmot Dr 00000007

Unit - Location: ROMO - Beaver Meadows
FMSS ID: 25614
Field Crew: Dave Frey
Last Site Visit Date: 12/11/2013

Rating: Low
Protection Level : Full
Local ID: [Local_ID]
Lat(WGS84): 40° 21.8776' **Long(WGS84):** -105° 33.4293'



D.jpg



C.jpg



B.jpg



A.jpg



NPS Wildand Fire Risk Assessment - Facility Assessment

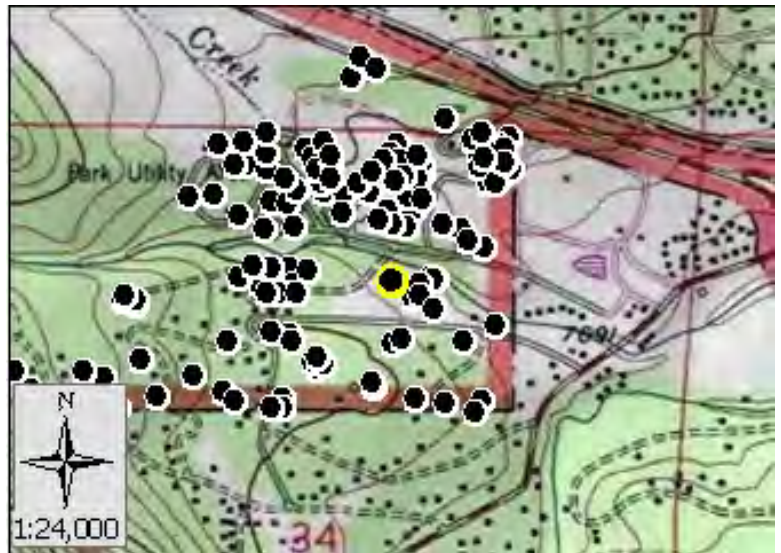
For more information visit <https://wildfire-risk-assessments-nifc.hub.arcgis.com>

Facility: B-0863-N Trails Shop (New)

Unit - Location: ROMO - Beaver Meadows
FMSS ID: 30759
Structure Type: Building
Structure Use: Admin
Owner: NPS
Field Crew: Dave Frey
Last Site Visit Date: 12/11/2013

Rating: Low
Protection Level : Full
Resources of Concern Present? Unknown
Occupied? Yes
Local ID: [Local_ID]
In a Community? Yes - Trails Maintenance Area
Lat(WGS84): 40° 21.7405' **Long(WGS84):** -105° 33.5995'

Primary Access: Road
Ingress/Egress: Two or more roads in/out
Access Width: 1.5 lanes (>18ft)
Access Condition: Surfaced-paved, grade<5%
Bridge Condition: None/nonflammable,load limit will not limit response
Access & Turnarounds: Access is <300 ft from facility w/turnaround
Facility Number/Sign: Marked and clearly visible
Defensible Space: >100ft treated
Fuel Load (w/in 300 ft): Light
Fuel Type (w/in 300ft): Shrub or timber
Topography (w/in 300ft): Slope 5% to 20%
Roof Material: Noncombustible or not applicable
Siding Material: Wood or open sided
Foundation: Closed, 6in to 30in masonry exposed
Fences/Decks: None or noncombustible
Firewood: None
Propane Tanks:
Water Supply: Pressurized hydrant(s) or fixed sprinkler system
Overhead Hazards: No overhead hazards
Safety Zones: Potential safety zone(s) in area
Additional Obstacles: Hazmat, UXO,etc. , PLEASE COMMENT
Triage Category:
Hazmat:
Assessment Comments:



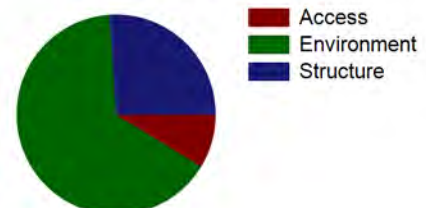
Score: 29
Rating: Low



Asset Priority Index (API):
61



Factors Driving the Ratings





NPS Wildand Fire Risk Assessment - Facility Assessment

For more information visit <https://wildfire-risk-assessments-nifc.hub.arcgis.com>

Facility: B-0863-N Trails Shop (New)

Unit - Location: ROMO - Beaver Meadows
FMSS ID: 30759
Field Crew: Dave Frey
Last Site Visit Date: 12/11/2013

Rating: Low
Protection Level : Full
Local ID: [Local_ID]
Lat(WGS84): 40° 21.7405' Long(WGS84): -105° 33.5995'



D.jpg



C.jpg



B.jpg



A.jpg



NPS Wildand Fire Risk Assessment - Facility Assessment

For more information visit <https://wildfire-risk-assessments-nifc.hub.arcgis.com>

Facility: Q-0139-N P 3-Bdrm House, Alpine Circle 0000139

Unit - Location: ROMO - Beaver Meadows
FMSS ID: 30288
Structure Type: Building
Structure Use: Residence
Owner: NPS
Field Crew: Dave Frey
Last Site Visit Date: 12/18/2013

Rating: Moderate
Protection Level : Full
Resources of Concern Present? Unknown
Occupied? Yes
Local ID: [Local_ID]
In a Community? Yes - Alpine Loop
Lat(WGS84): 40° 21.8863' **Long(WGS84):** -105° 33.7864'

Primary Access: Road
Ingress/Egress: Two or more roads in/out
Access Width: 1.5 lanes (>18ft)
Access Condition: Surfaced-paved, grade<5%
Bridge Condition: None/nonflammable,load limit will not limit response
Access & Turnarounds: Access is <300 ft from facility w/turnaround
Facility Number/Sign: Marked and clearly visible
Defensible Space: >100ft treated
Fuel Load (w/in 300 ft): Light
Fuel Type (w/in 300ft): Shrub or timber
Topography (w/in 300ft): Slope 5% to 20%
Roof Material: Combination of fire resitant and combustible
Siding Material: Wood or open sided
Foundation: Closed, < 6in masonry exposed
Fences/Decks: None or noncombustible
Firewood: None
Propane Tanks:
Water Supply: Pressurized hydrant(s) or fixed sprinkler system
Overhead Hazards: No overhead hazards
Safety Zones: Potential safety zone(s) in area
Additional Obstacles: Hazmat, UXO,etc. , PLEASE COMMENT
Triage Category:
Hazmat:
Assessment Comments:



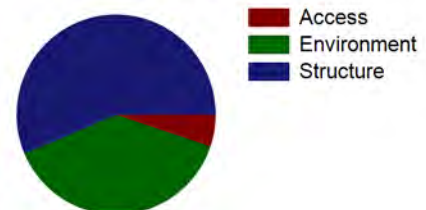
Score: 45
Rating: Moderate



Asset Priority Index (API):
62



Factors Driving the Ratings





NPS Wildand Fire Risk Assessment - Facility Assessment

For more information visit <https://wildfire-risk-assessments-nifc.hub.arcgis.com>

Facility: Q-0139-N P 3-Bdrm House, Alpine Circle 00000139

Unit - Location: ROMO - Beaver Meadows
FMSS ID: 30288
Field Crew: Dave Frey
Last Site Visit Date: 12/18/2013

Rating: Moderate
Protection Level : Full
Local ID: [Local_ID]
Lat(WGS84): 40° 21.8863' Long(WGS84): -105° 33.7864'



D.jpg



C.jpg



B.jpg



A.jpg



NPS Wildand Fire Risk Assessment - Facility Assessment

For more information visit <https://wildfire-risk-assessments-nifc.hub.arcgis.com>

Facility: Q-0047-H P 3-bedroom house, Alpine Circle 0000047

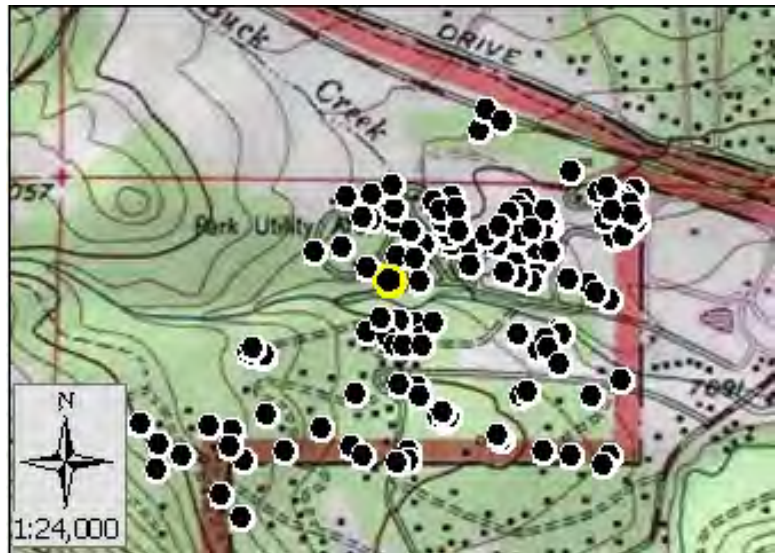
Unit - Location: ROMO - Beaver Meadows
FMSS ID: 25945
Structure Type: Building
Structure Use: Residence
Owner: NPS
Field Crew: Dave Frey
Last Site Visit Date: 12/18/2013

Rating: Moderate
Protection Level : Full
Resources of Concern Present? Unknown
Occupied? Yes
Local ID: [Local_ID]
In a Community? Yes - Alpine Loop
Lat(WGS84): 40° 21.8014' **Long(WGS84):** -105° 33.7903'

Primary Access: Road
Ingress/Egress: Two or more roads in/out
Access Width: 1.5 lanes (>18ft)
Access Condition: Surfaced-paved, grade<5%
Bridge Condition: None/nonflammable,load limit will not limit response
Access & Turnarounds: Access is <300 ft from facility w/turnaround
Facility Number/Sign: Marked and clearly visible
Defensible Space: >100ft treated
Fuel Load (w/in 300 ft): Moderate
Fuel Type (w/in 300ft): Shrub or timber
Topography (w/in 300ft): Slope 5% to 20%
Roof Material: Combustible or no roof
Siding Material: Wood or open sided
Foundation: Closed, >30in masonry exposed or N/A
Fences/Decks: None or noncombustible
Firewood: None
Propane Tanks:
Water Supply: Pressurized hydrant(s) or fixed sprinkler system
Overhead Hazards: No overhead hazards
Safety Zones: Potential safety zone(s) in area
Additional Obstacles: Hazmat, UXO,etc. , PLEASE COMMENT
Triage Category:
Hazmat:
Assessment Comments:



● Facility
■ NPS Boundary



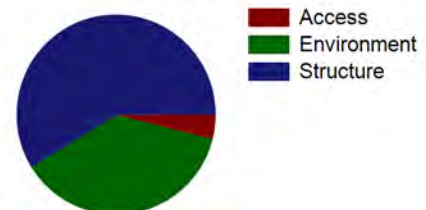
Score: 57
Rating: Moderate



Asset Priority Index (API):
56



Factors Driving the Ratings





NPS Wildand Fire Risk Assessment - Facility Assessment

For more information visit <https://wildfire-risk-assessments-nifc.hub.arcgis.com>

Facility: Q-0047-H P 3-bedroom house, Alpine Circle 0000047

Unit - Location: ROMO - Beaver Meadows
FMSS ID: 25945
Field Crew: Dave Frey
Last Site Visit Date: 12/18/2013

Rating: Moderate
Protection Level : Full
Local ID: [Local_ID]
Lat(WGS84): 40° 21.8014' **Long(WGS84):** -105° 33.7903'



D.jpg



C.jpg



B.jpg



A.jpg



NPS Wildand Fire Risk Assessment - Facility Assessment

For more information visit <https://wildfire-risk-assessments-nifc.hub.arcgis.com>

Facility: B-0687-N Storage Sites

Unit - Location: ROMO - Beaver Meadows
FMSS ID: 30435
Structure Type: Building
Structure Use: Other
Owner: NPS
Field Crew: Dave Frey
Last Site Visit Date: 12/4/2013

Rating: Moderate
Protection Level : Not Designated
Resources of Concern Present? Unknown
Occupied? No
Local ID: [Local_ID]
In a Community? Yes - Tortilla Flats
Lat(WGS84): 40° 21.6412' **Long(WGS84):** -105° 33.7094'

Primary Access: Road
Ingress/Egress: Two or more roads in/out
Access Width: 1.5 lanes (>18ft)
Access Condition: Surfaced-paved, grade<5%
Bridge Condition: None/nonflammable,load limit will not limit response
Access & Turnarounds: Access is <300 ft from facility w/turnaround
Facility Number/Sign: Marked and clearly visible
Defensible Space: >100ft treated
Fuel Load (w/in 300 ft): Moderate
Fuel Type (w/in 300ft): Shrub or timber
Topography (w/in 300ft): Slope <5%
Roof Material: Combustible or no roof
Siding Material: Wood or open sided
Foundation: Closed, < 6in masonry exposed
Fences/Decks: None or noncombustible
Firewood: None
Propane Tanks:
Water Supply: Pressurized hydrant(s) or fixed sprinkler system
Overhead Hazards: No overhead hazards
Safety Zones: Potential safety zone(s) in area
Additional Obstacles: Hazmat, UXO,etc. , PLEASE COMMENT
Triage Category:
Hazmat:
Assessment Comments:



● Facility
■ NPS Boundary

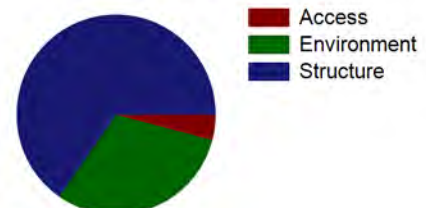
Score: 55
Rating: Moderate



Asset Priority Index (API):
13



Factors Driving the Ratings





NPS Wildand Fire Risk Assessment - Facility Assessment

For more information visit <https://wildfire-risk-assessments-nifc.hub.arcgis.com>

Facility: B-0687-N Storage Sites

Unit - Location: ROMO - Beaver Meadows
FMSS ID: 30435
Field Crew: Dave Frey
Last Site Visit Date: 12/4/2013

Rating: Moderate
Protection Level : Not Designated
Local ID: [Local_ID]
Lat(WGS84): 40° 21.6412' Long(WGS84): -105° 33.7094'

Recommended Treatments

Zone	Treatment Description	Pers Hours	Treatment Cycle	Treatment Priority	Treatment Status	Date Next Treatment Recommended	Equipment Description	Equip Qty
1	Clear adjacent and overhanging fuels to create 10 feet spacing between canopy and structure or chimney openings -	2		Unknown	Planned	5/15/2014	Miscellaneous-Pole Saw	1



NPS Wildand Fire Risk Assessment - Facility Assessment

For more information visit <https://wildfire-risk-assessments-nifc.hub.arcgis.com>

Facility: B-0687-N Storage Sites

Unit - Location: ROMO - Beaver Meadows
FMSS ID: 30435
Field Crew: Dave Frey
Last Site Visit Date: 12/4/2013

Rating: Moderate
Protection Level : Not Designated
Local ID: [Local_ID]
Lat(WGS84): 40° 21.6412' Long(WGS84): -105° 33.7094'



D.jpg



C.jpg



B.jpg



A.jpg



NPS Wildand Fire Risk Assessment - Facility Assessment

For more information visit <https://wildfire-risk-assessments-nifc.hub.arcgis.com>

Facility: **INHOLDER STRUCTURE**

Unit - Location: ROMO - Beaver Meadows
FMSS ID:
Structure Type: Building
Structure Use: Private
Owner: Private
Field Crew:
Last Site Visit Date:

Rating: PVTNotSurveyed
Protection Level : Not Designated
Resources of Concern Present? Unknown
Occupied?
Local ID: [Local_ID]
In a Community? Yes - Headquarters
Lat(WGS84): 40° 20.9183' **Long(WGS84):** -105° 34.3081'

Primary Access: Road
Ingress/Egress: Two or more roads in/out
Access Width: 1.5 lanes (>18ft)
Access Condition: Surfaced-paved, grade<5%
Bridge Condition: None/nonflammable,load limit will not limit response
Access & Turnarounds: Access is <300 ft from facility w/turnaround
Facility Number/Sign: Marked and clearly visible
Defensible Space: >100ft treated
Fuel Load (w/in 300 ft): Light
Fuel Type (w/in 300ft): Shrub or timber
Topography (w/in 300ft): Slope 5% to 20%
Roof Material:
Siding Material:
Foundation:
Fences/Decks:
Firewood:
Propane Tanks:
Water Supply: Pressurized hydrant(s) or fixed sprinkler system
Overhead Hazards: No overhead hazards
Safety Zones: Potential safety zone(s) in area
Additional Obstacles: Hazmat, UXO,etc. , PLEASE COMMENT
Triage Category:
Hazmat:
Assessment Comments:



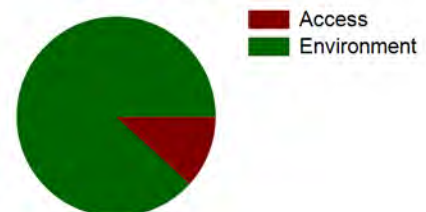
Score:
Rating: PVTNotSurveyed



Asset Priority Index (API):
N/A



Factors Driving the Ratings





NPS Wildand Fire Risk Assessment - Facility Assessment

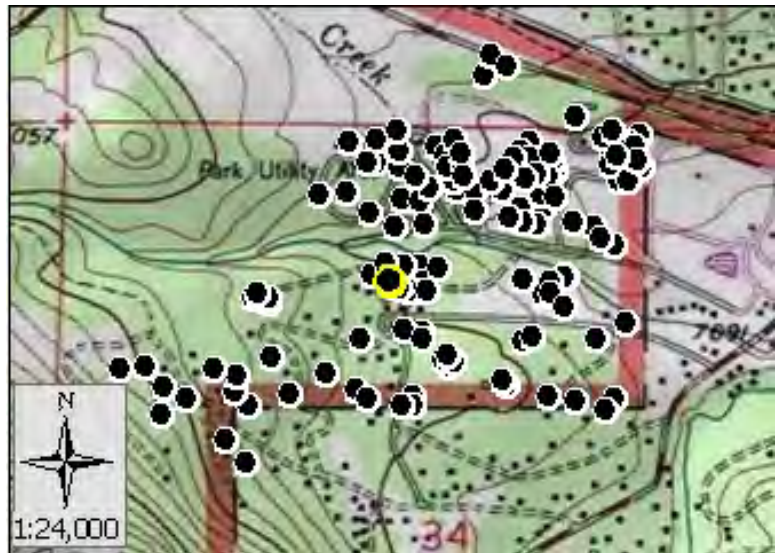
For more information visit <https://wildfire-risk-assessments-nifc.hub.arcgis.com>

Facility: B-0119-N Wash House

Unit - Location: ROMO - Beaver Meadows
FMSS ID: 27375
Structure Type: Building
Structure Use: Other
Owner: NPS
Field Crew: Dave Frey
Last Site Visit Date: 12/4/2013

Rating: Low
Protection Level : Full
Resources of Concern Present? Unknown
Occupied? No
Local ID: [Local_ID]
In a Community? Yes - Sundance circle
Lat(WGS84): 40° 21.7378' **Long(WGS84):** -105° 33.7968'

Primary Access: Road
Ingress/Egress: Two or more roads in/out
Access Width: 1.5 lanes (>18ft)
Access Condition: Surfaced-paved, grade<5%
Bridge Condition: None/nonflammable,load limit will not limit response
Access & Turnarounds: Access is <300 ft from facility w/turnaround
Facility Number/Sign: Marked and clearly visible
Defensible Space: >100ft treated
Fuel Load (w/in 300 ft): Light
Fuel Type (w/in 300ft): Shrub or timber
Topography (w/in 300ft): Slope <5%
Roof Material: Combination of fire resisitant and combustible
Siding Material: Wood or open sided
Foundation: Closed, < 6in masonry exposed
Fences/Decks: None or noncombustible
Firewood: None
Propane Tanks:
Water Supply: Pressurized hydrant(s) or fixed sprinkler system
Overhead Hazards: No overhead hazards
Safety Zones: Potential safety zone(s) in area
Additional Obstacles: Hazmat, UXO,etc. , PLEASE COMMENT
Triage Category:
Hazmat:
Assessment Comments:



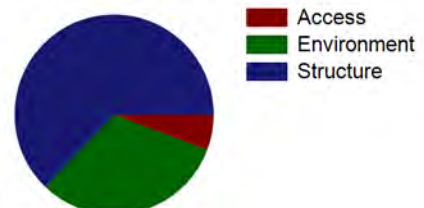
Score: 41
Rating: Low



Asset Priority Index (API):
54



Factors Driving the Ratings





NPS Wildand Fire Risk Assessment - Facility Assessment

For more information visit <https://wildfire-risk-assessments-nifc.hub.arcgis.com>

Facility: B-0119-N Wash House

Unit - Location: ROMO - Beaver Meadows
FMSS ID: 27375
Field Crew: Dave Frey
Last Site Visit Date: 12/4/2013

Rating: Low
Protection Level : Full
Local ID: [Local_ID]
Lat(WGS84): 40° 21.7378' Long(WGS84): -105° 33.7968'



D.jpg



C.jpg



B.jpg



A.jpg



NPS Wildand Fire Risk Assessment - Facility Assessment

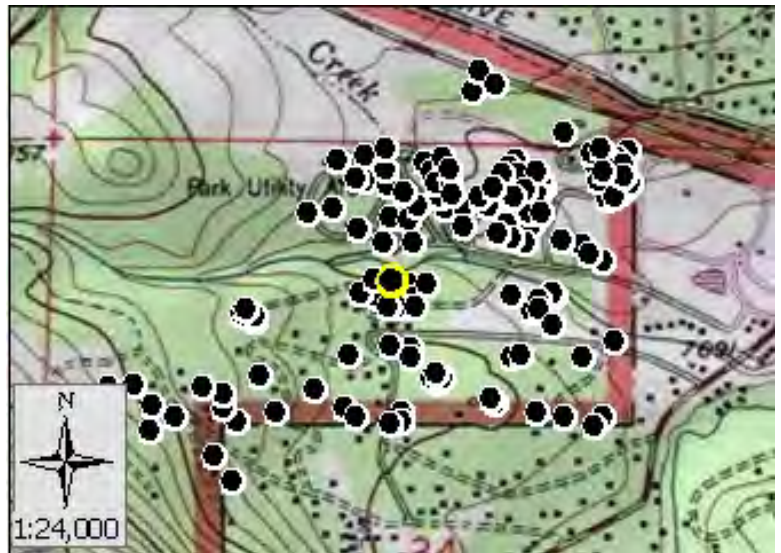
For more information visit <https://wildfire-risk-assessments-nifc.hub.arcgis.com>

Facility: Q-0430-N 6-Unit Apartment Building Sundance Circl

Unit - Location: ROMO - Beaver Meadows
FMSS ID: 30406
Structure Type: Building
Structure Use: Residence
Owner: NPS
Field Crew: Dave Frey
Last Site Visit Date: 12/3/2013

Rating: Moderate
Protection Level : Full
Resources of Concern Present? Unknown
Occupied? Yes
Local ID: [Local_ID]
In a Community? Yes - Sundance circle
Lat(WGS84): 40° 21.7572' **Long(WGS84):** -105° 33.779'

Primary Access: Road
Ingress/Egress: Two or more roads in/out
Access Width: 1.5 lanes (>18ft)
Access Condition: Surfaced-paved, grade<5%
Bridge Condition: None/nonflammable,load limit will not limit response
Access & Turnarounds: Access is <300 ft from facility w/turnaround
Facility Number/Sign: Marked and clearly visible
Defensible Space: 100 ft treated
Fuel Load (w/in 300 ft): Light
Fuel Type (w/in 300ft): Shrub or timber
Topography (w/in 300ft): Slope 5% to 20%
Roof Material: Combination of fire resitant and combustible
Siding Material: Wood or open sided
Foundation: Closed, < 6in masonry exposed
Fences/Decks: None or noncombustible
Firewood: None
Propane Tanks:
Water Supply: Pressurized hydrant(s) or fixed sprinkler system
Overhead Hazards: No overhead hazards
Safety Zones: Potential safety zone(s) in area
Additional Obstacles: Hazmat, UXO,etc. , PLEASE COMMENT
Triage Category:
Hazmat:
Assessment Comments:



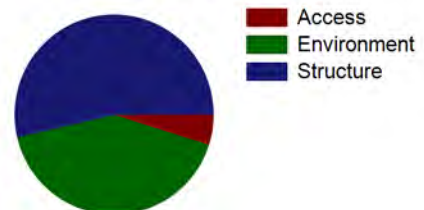
Score: 47
Rating: Moderate



Asset Priority Index (API):
62



Factors Driving the Ratings





NPS Wildand Fire Risk Assessment - Facility Assessment

For more information visit <https://wildfire-risk-assessments-nifc.hub.arcgis.com>

Facility: Q-0430-N 6-Unit Apartment Building Sundance Circl

Unit - Location: ROMO - Beaver Meadows
FMSS ID: 30406
Field Crew: Dave Frey
Last Site Visit Date: 12/3/2013

Rating: Moderate
Protection Level : Full
Local ID: [Local_ID]
Lat(WGS84): 40° 21.7572' Long(WGS84): -105° 33.779'

Recommended Treatments

Zone	Treatment Description	Pers Hours	Treatment Cycle	Treatment Priority	Treatment Status	Date Next Treatment Recommended	Equipment Description	Equip Qty
1	Clear adjacent and overhanging fuels to create 10 feet spacing between canopy and structure or chimney openings - Clear gutters of pine needles	1	1 Year	Unknown	Planned	5/15/2014	Misc Structure Protection-Sprinkler kit	1
							Misc Structure Protection-Ladder	1



NPS Wildand Fire Risk Assessment - Facility Assessment

For more information visit <https://wildfire-risk-assessments-nifc.hub.arcgis.com>

Facility: Q-0430-N 6-Unit Apartment Building Sundance Cir

Unit - Location: ROMO - Beaver Meadows
FMSS ID: 30406
Field Crew: Dave Frey
Last Site Visit Date: 12/3/2013

Rating: Moderate
Protection Level : Full
Local ID: [Local_ID]
Lat(WGS84): 40° 21.7572' Long(WGS84): -105° 33.779'



D.jpg



C.jpg



B.jpg



A.jpg



NPS Wildand Fire Risk Assessment - Facility Assessment

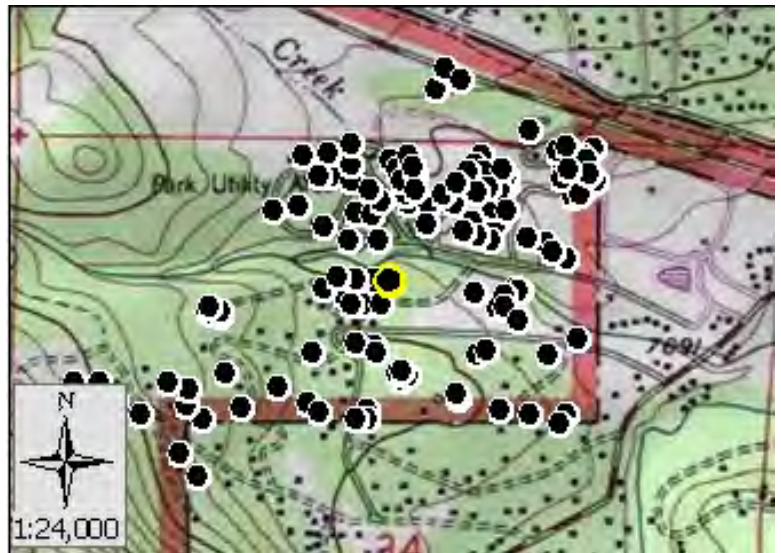
For more information visit <https://wildfire-risk-assessments-nifc.hub.arcgis.com>

Facility: Q-0117-N S Blister Rust Research Dorm 00000117

Unit - Location: ROMO - Beaver Meadows
FMSS ID: 27373
Structure Type: Building
Structure Use: Admin
Owner: NPS
Field Crew: Dave Frey
Last Site Visit Date: 12/3/2013

Rating: Moderate
Protection Level : Full
Resources of Concern Present? Unknown
Occupied? Yes
Local ID: [Local_ID]
In a Community? Yes - Sundance circle
Lat(WGS84): 40° 21.7539' **Long(WGS84):** -105° 33.7263'

Primary Access: Road
Ingress/Egress: Two or more roads in/out
Access Width: 1.5 lanes (>18ft)
Access Condition: Surfaced-paved, grade<5%
Bridge Condition: None/nonflammable,load limit will not limit response
Access & Turnarounds: Access is <300 ft from facility w/turnaround
Facility Number/Sign: Marked and clearly visible
Defensible Space: 100 ft treated
Fuel Load (w/in 300 ft): Moderate
Fuel Type (w/in 300ft): Shrub or timber
Topography (w/in 300ft): Slope 5% to 20%
Roof Material: Combination of fire resitant and combustible
Siding Material: Wood or open sided
Foundation: Closed, < 6in masonry exposed
Fences/Decks: None or noncombustible
Firewood: None
Propane Tanks:
Water Supply: Pressurized hydrant(s) or fixed sprinkler system
Overhead Hazards: No overhead hazards
Safety Zones: Potential safety zone(s) in area
Additional Obstacles: Hazmat, UXO,etc. , PLEASE COMMENT
Triage Category:
Hazmat: Empty coleman fuel canisters 30 ft from east side of the building.
Assessment Comments:



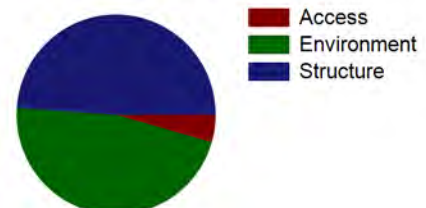
Score: 51
Rating: Moderate



Asset Priority Index (API):
76



Factors Driving the Ratings





NPS Wildand Fire Risk Assessment - Facility Assessment

For more information visit <https://wildfire-risk-assessments-nifc.hub.arcgis.com>

Facility: Q-0117-N S Blister Rust Research Dorm 00000117

Unit - Location: ROMO - Beaver Meadows
FMSS ID: 27373
Field Crew: Dave Frey
Last Site Visit Date: 12/3/2013

Rating: Moderate
Protection Level : Full
Local ID: [Local_ID]
Lat(WGS84): 40° 21.7539' Long(WGS84): -105° 33.7263'

Recommended Treatments

Zone	Treatment Description	Pers Hours	Treatment Cycle	Treatment Priority	Treatment Status	Date Next Treatment Recommended	Equipment Description	Equip Qty
1	Clear adjacent and overhanging fuels to create 10 feet spacing between canopy and structure or chimney openings - Clear gutters of pine needles.	1	1 Year	Unknown	Planned	5/15/2014	Misc Structure Protection-Sprinkler kit	1
							Misc Structure Protection-Ladder	1



NPS Wildand Fire Risk Assessment - Facility Assessment

For more information visit <https://wildfire-risk-assessments-nifc.hub.arcgis.com>

Facility: Q-0117-N S Blister Rust Research Dorm 00000117

Unit - Location: ROMO - Beaver Meadows
FMSS ID: 27373
Field Crew: Dave Frey
Last Site Visit Date: 12/3/2013

Rating: Moderate
Protection Level : Full
Local ID: [Local_ID]
Lat(WGS84): 40° 21.7539' Long(WGS84): -105° 33.7263'



D.jpg



C.jpg



B.jpg



A.jpg



NPS Wildand Fire Risk Assessment - Facility Assessment

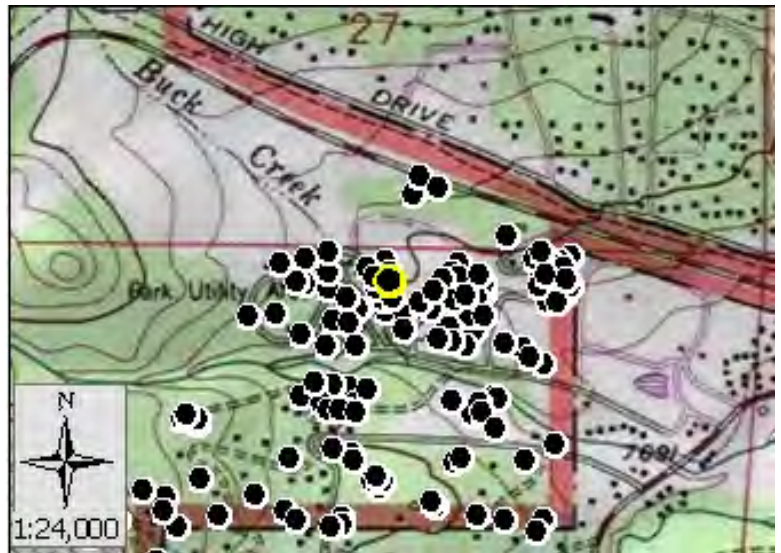
For more information visit <https://wildfire-risk-assessments-nifc.hub.arcgis.com>

Facility: Q-0102-N P 3-Bedroom House, Ptarmigan Ln 00000102

Unit - Location: ROMO - Beaver Meadows
FMSS ID: 27369
Structure Type: Building
Structure Use: Residence
Owner: NPS
Field Crew: Dave Frey
Last Site Visit Date: 12/17/2013

Rating: Moderate
Protection Level : Full
Resources of Concern Present? Unknown
Occupied? Yes
Local ID: [Local_ID]
In a Community? Yes - Ptarmigan Loop
Lat(WGS84): 40° 21.8756' **Long(WGS84):** -105° 33.6912'

Primary Access: Road
Ingress/Egress: Two or more roads in/out
Access Width: 1.5 lanes (>18ft)
Access Condition: Surfaced-paved, grade<5%
Bridge Condition: None/nonflammable,load limit will not limit response
Access & Turnarounds: Access is <300 ft from facility w/turnaround
Facility Number/Sign: Marked and clearly visible
Defensible Space: >100ft treated
Fuel Load (w/in 300 ft): Light
Fuel Type (w/in 300ft): Shrub or timber
Topography (w/in 300ft): Slope 5% to 20%
Roof Material: Combination of fire resitant and combustible
Siding Material: Wood or open sided
Foundation: Closed, < 6in masonry exposed
Fences/Decks: None or noncombustible
Firewood: None
Propane Tanks:
Water Supply: Pressurized hydrant(s) or fixed sprinkler system
Overhead Hazards: No overhead hazards
Safety Zones: Potential safety zone(s) in area
Additional Obstacles: Hazmat, UXO,etc. , PLEASE COMMENT
Triage Category:
Hazmat:
Assessment Comments:



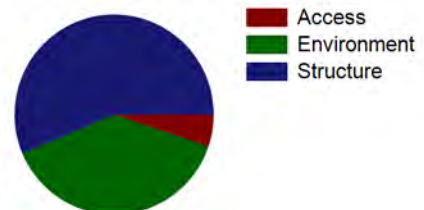
Score: 45
Rating: Moderate



Asset Priority Index (API):
56



Factors Driving the Ratings





NPS Wildand Fire Risk Assessment - Facility Assessment

For more information visit <https://wildfire-risk-assessments-nifc.hub.arcgis.com>

Facility: Q-0102-N P 3-Bedroom House, Ptarmigan Ln 00000102

Unit - Location: ROMO - Beaver Meadows
FMSS ID: 27369
Field Crew: Dave Frey
Last Site Visit Date: 12/17/2013

Rating: Moderate
Protection Level : Full
Local ID: [Local_ID]
Lat(WGS84): 40° 21.8756' Long(WGS84): -105° 33.6912'



D.jpg



C.jpg



B.jpg



A.jpg



NPS Wildand Fire Risk Assessment - Facility Assessment

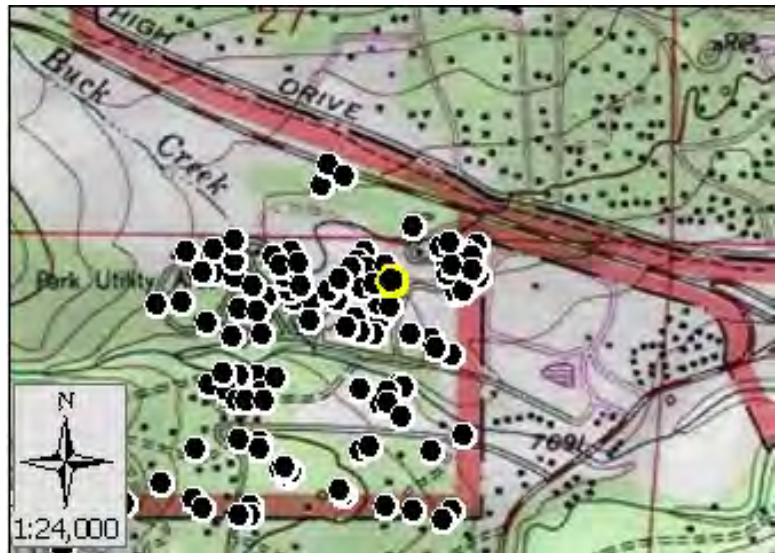
For more information visit <https://wildfire-risk-assessments-nifc.hub.arcgis.com>

Facility: B-0822-N VIP Office Storage Building

Unit - Location: ROMO - Beaver Meadows
FMSS ID: 30684
Structure Type: Building
Structure Use: Admin
Owner: NPS
Field Crew: Dave Frey
Last Site Visit Date: 12/14/2013

Rating: High
Protection Level : Not Designated
Resources of Concern Present? Unknown
Occupied? Yes
Local ID: [Local_ID]
In a Community? Yes - Maintenance area
Lat(WGS84): 40° 21.8635' Long(WGS84): -105° 33.5523'

Primary Access: Road
Ingress/Egress: Two or more roads in/out
Access Width: 1.5 lanes (>18ft)
Access Condition: Surfaced-paved, grade<5%
Bridge Condition: None/nonflammable,load limit will not limit response
Access & Turnarounds: Access is <300 ft from facility w/turnaround
Facility Number/Sign: Marked and clearly visible
Defensible Space: 30 ft treated
Fuel Load (w/in 300 ft): Light
Fuel Type (w/in 300ft): Grass,shrub,hardwood litter
Topography (w/in 300ft): Slope 5% to 20%
Roof Material: Combustible or no roof
Siding Material: Wood or open sided
Foundation: Open or deck
Fences/Decks: Combustible, adjacent, clear of veg/debris
Firewood: None
Propane Tanks:
Water Supply: Pressurized hydrant(s) or fixed sprinkler system
Overhead Hazards: No overhead hazards
Safety Zones: Potential safety zone(s) in area
Additional Obstacles: Hazmat, UXO,etc. , PLEASE COMMENT
Triage Category:
Hazmat:
Assessment Comments:



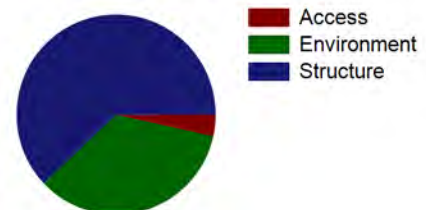
Score: 64
Rating: High



Asset Priority Index (API):
13



Factors Driving the Ratings





NPS Wildand Fire Risk Assessment - Facility Assessment

For more information visit <https://wildfire-risk-assessments-nifc.hub.arcgis.com>

Facility: B-0925-N Resource Managment Shed (old) Barn Area

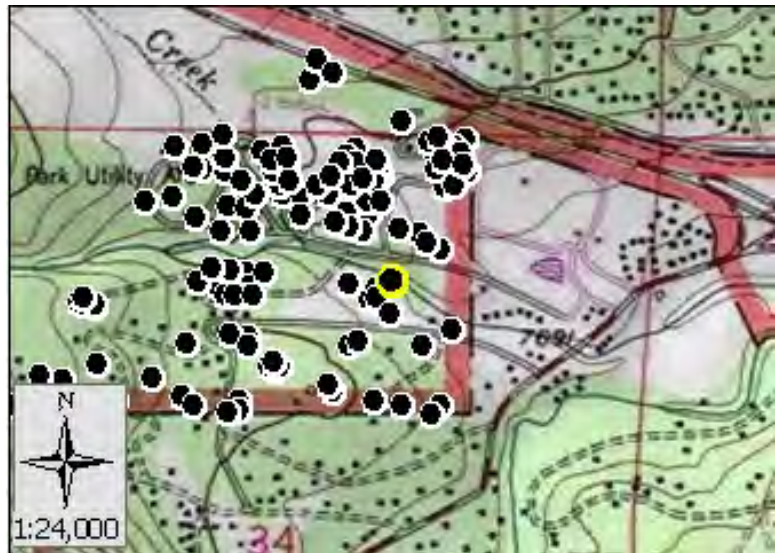
Unit - Location: ROMO - Beaver Meadows
FMSS ID: 30780
Structure Type: Building
Structure Use: Admin
Owner: NPS
Field Crew: Vaughn
Last Site Visit Date:

Rating: Moderate
Protection Level : Not Designated
Resources of Concern Present? Unknown
Occupied? No
Local ID: [Local_ID]
In a Community? Yes - Trails Maintenance Area
Lat(WGS84): 40° 21.744' **Long(WGS84):** -105° 33.5362'

Primary Access: Road
Ingress/Egress: Two or more roads in/out
Access Width: 1.5 lanes (>18ft)
Access Condition: Surfaced-paved, grade<5%
Bridge Condition: None/nonflammable,load limit will not limit response
Access & Turnarounds: Access is <300 ft from facility w/turnaround
Facility Number/Sign: Marked and clearly visible
Defensible Space: 100 ft treated
Fuel Load (w/in 300 ft): Moderate
Fuel Type (w/in 300ft): Shrub or timber
Topography (w/in 300ft): Slope 5% to 20%
Roof Material: Combustible or no roof
Siding Material: Wood or open sided
Foundation: Closed, < 6in masonry exposed
Fences/Decks: None or noncombustible
Firewood: None
Propane Tanks:
Water Supply: Pressurized hydrant(s) or fixed sprinkler system
Overhead Hazards: No overhead hazards
Safety Zones: Potential safety zone(s) in area
Additional Obstacles: Hazmat, UXO,etc. , PLEASE COMMENT
Triage Category:
Hazmat:
Assessment Comments:



● Facility
■ NPS Boundary



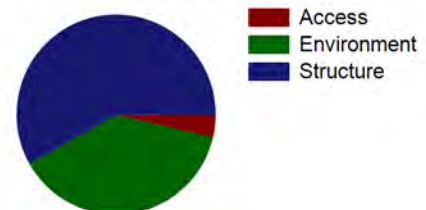
Score: 61
Rating: Moderate



Asset Priority Index (API):
52



Factors Driving the Ratings





NPS Wildand Fire Risk Assessment - Facility Assessment

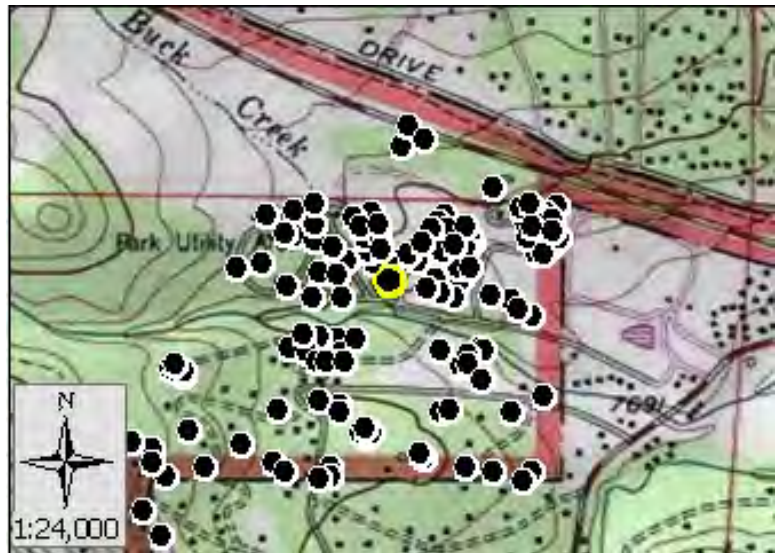
For more information visit <https://wildfire-risk-assessments-nifc.hub.arcgis.com>

Facility: B-0811-N Storage, recycling (old #348)

Unit - Location: ROMO - Beaver Meadows
FMSS ID: 30653
Structure Type: Building
Structure Use: Admin
Owner: NPS
Field Crew: Dave Frey
Last Site Visit Date: 12/14/2013

Rating: Moderate
Protection Level : Full
Resources of Concern Present? Unknown
Occupied? No
Local ID: [Local_ID]
In a Community? Yes - Maintenance area
Lat(WGS84): 40° 21.8201' **Long(WGS84):** -105° 33.6725'

Primary Access: Road
Ingress/Egress: Two or more roads in/out
Access Width: 1.5 lanes (>18ft)
Access Condition: Surfaced-paved, grade<5%
Bridge Condition: None/nonflammable,load limit will not limit response
Access & Turnarounds: Access is <300 ft from facility w/turnaround
Facility Number/Sign: Marked and clearly visible
Defensible Space: 100 ft treated
Fuel Load (w/in 300 ft): Moderate
Fuel Type (w/in 300ft): Shrub or timber
Topography (w/in 300ft): Slope <5%
Roof Material: Combustible or no roof
Siding Material: Wood or open sided
Foundation: Open or deck
Fences/Decks: None or noncombustible
Firewood: None
Propane Tanks:
Water Supply: Pressurized hydrant(s) or fixed sprinkler system
Overhead Hazards: No overhead hazards
Safety Zones: Potential safety zone(s) in area
Additional Obstacles: Hazmat, UXO,etc. , PLEASE COMMENT
Triage Category:
Hazmat:
Assessment Comments:



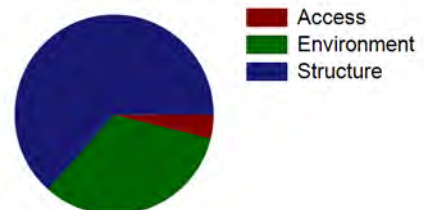
Score: 58
Rating: Moderate



Asset Priority Index (API):
7



Factors Driving the Ratings





NPS Wildand Fire Risk Assessment - Facility Assessment

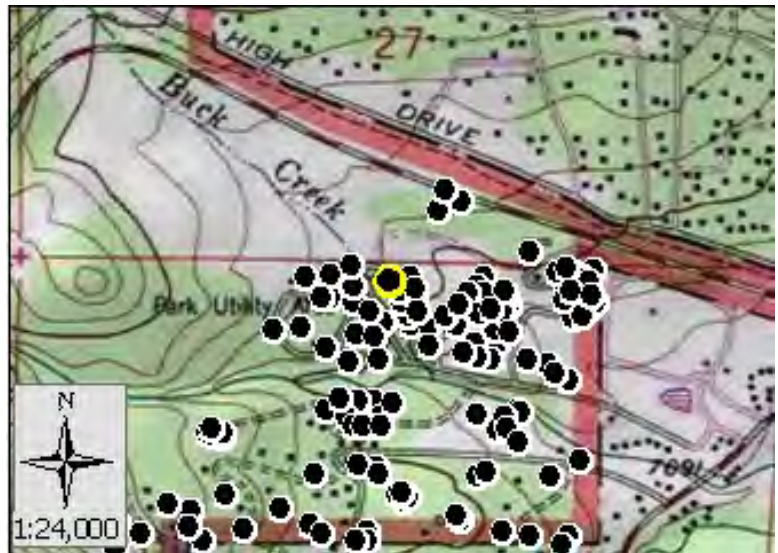
For more information visit <https://wildfire-risk-assessments-nifc.hub.arcgis.com>

Facility: Q-0105-N P 2-Bdrm House, Ptarmigan Lane 00000105

Unit - Location: ROMO - Beaver Meadows
FMSS ID: 27372
Structure Type: Building
Structure Use: Residence
Owner: NPS
Field Crew: Dave Frey
Last Site Visit Date: 12/17/2013

Rating: Moderate
Protection Level : Full
Resources of Concern Present? Unknown
Occupied? Yes
Local ID: [Local_ID]
In a Community? Yes - Ptarmigan Loop
Lat(WGS84): 40° 21.8922' **Long(WGS84):** -105° 33.7285'

Primary Access: Road
Ingress/Egress: Two or more roads in/out
Access Width: 1.5 lanes (>18ft)
Access Condition: Surfaced-paved, grade<5%
Bridge Condition: None/nonflammable,load limit will not limit response
Access & Turnarounds: Access is <300 ft from facility w/turnaround
Facility Number/Sign: Marked and clearly visible
Defensible Space: >100ft treated
Fuel Load (w/in 300 ft): Light
Fuel Type (w/in 300ft): Shrub or timber
Topography (w/in 300ft): Slope 5% to 20%
Roof Material: Combination of fire resitant and combustible
Siding Material: Wood or open sided
Foundation: Closed, < 6in masonry exposed
Fences/Decks: None or noncombustible
Firewood: None
Propane Tanks:
Water Supply: Pressurized hydrant(s) or fixed sprinkler system
Overhead Hazards: No overhead hazards
Safety Zones: Potential safety zone(s) in area
Additional Obstacles: Hazmat, UXO,etc. , PLEASE COMMENT
Triage Category:
Hazmat:
Assessment Comments:



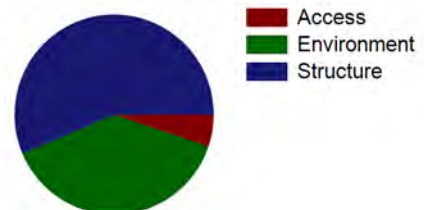
Score: 45
Rating: Moderate



Asset Priority Index (API):
56



Factors Driving the Ratings





NPS Wildand Fire Risk Assessment - Facility Assessment

For more information visit <https://wildfire-risk-assessments-nifc.hub.arcgis.com>

Facility: Q-0105-N P 2-Bdrm House, Ptarmigan Lane 00000105

Unit - Location: ROMO - Beaver Meadows
FMSS ID: 27372
Field Crew: Dave Frey
Last Site Visit Date: 12/17/2013

Rating: Moderate
Protection Level : Full
Local ID: [Local_ID]
Lat(WGS84): 40° 21.8922' **Long(WGS84):** -105° 33.7285'



D.jpg



C.jpg



B.jpg



A.jpg



NPS Wildand Fire Risk Assessment - Facility Assessment

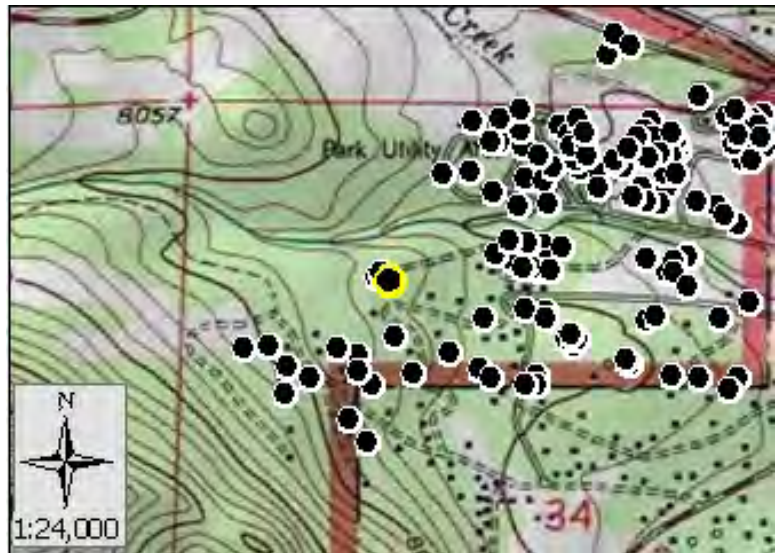
For more information visit <https://wildfire-risk-assessments-nifc.hub.arcgis.com>

Facility: B-0760-N Storage (Tunnel)

Unit - Location: ROMO - Beaver Meadows
FMSS ID: 30448
Structure Type: Building
Structure Use: Admin
Owner: NPS
Field Crew: Dave Frey
Last Site Visit Date: 12/19/2013

Rating: Low
Protection Level : Full
Resources of Concern Present? Unknown
Occupied? No
Local ID: [Local_ID]
In a Community? Yes - Headquarters
Lat(WGS84): 40° 21.714' **Long(WGS84):** -105° 33.9816'

Primary Access: Road
Ingress/Egress: Two or more roads in/out
Access Width: 1.5 lanes (>18ft)
Access Condition: Surfaced-paved, grade<5%
Bridge Condition: None/nonflammable,load limit will not limit response
Access & Turnarounds: Access is <300 ft from facility w/turnaround
Facility Number/Sign: Marked and clearly visible
Defensible Space: >100ft treated
Fuel Load (w/in 300 ft): Moderate
Fuel Type (w/in 300ft): Shrub or timber
Topography (w/in 300ft): Slope 5% to 20%
Roof Material: Noncombustible or not applicable
Siding Material: Rock, concrete, metal
Foundation: Open or deck
Fences/Decks: None or noncombustible
Firewood: Adjacent to/under deck of facility
Propane Tanks:
Water Supply: Pressurized hydrant(s) or fixed sprinkler system
Overhead Hazards: No overhead hazards
Safety Zones: Potential safety zone(s) in area
Additional Obstacles: Hazmat, UXO,etc. , PLEASE COMMENT
Triage Category:
Hazmat: Located in the park bone yard with various unknown hazardous materials including flammable material stored here.
Assessment Comments:



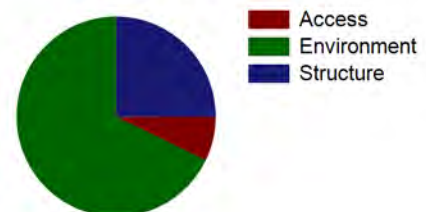
Score: 34
Rating: Low



Asset Priority Index (API):
52



Factors Driving the Ratings





NPS Wildand Fire Risk Assessment - Facility Assessment

For more information visit <https://wildfire-risk-assessments-nifc.hub.arcgis.com>

Facility: B-0760-N Storage (Tunnel)

Unit - Location: ROMO - Beaver Meadows
FMSS ID: 30448
Field Crew: Dave Frey
Last Site Visit Date: 12/19/2013

Rating: Low
Protection Level : Full
Local ID: [Local_ID]
Lat(WGS84): 40° 21.714' Long(WGS84): -105° 33.9816'



D.jpg



B.jpg



A-2.jpg



A-1.jpg



NPS Wildand Fire Risk Assessment - Facility Assessment

For more information visit <https://wildfire-risk-assessments-nifc.hub.arcgis.com>

Facility: Q-0003-H P 2-bedroom house, Marmot Dr 00000003

Unit - Location: ROMO - Beaver Meadows
FMSS ID: 25587
Structure Type: Building
Structure Use: Residence
Owner: NPS
Field Crew: Dave Frey
Last Site Visit Date: 12/3/2013

Rating: Moderate
Protection Level : Full
Resources of Concern Present? Unknown
Occupied? Yes
Local ID: [Local_ID]
In a Community? Yes - Marmot Dr Residence loop
Lat(WGS84): 40° 21.9027' **Long(WGS84):** -105° 33.4785'

Primary Access: Road
Ingress/Egress: Two or more roads in/out
Access Width: 1.5 lanes (>18ft)
Access Condition: Surfaced-paved, grade<5%
Bridge Condition: None/nonflammable,load limit will not limit response
Access & Turnarounds: Access is <300 ft from facility w/turnaround
Facility Number/Sign: Marked and clearly visible
Defensible Space: >100ft treated
Fuel Load (w/in 300 ft): Moderate
Fuel Type (w/in 300ft): Shrub or timber
Topography (w/in 300ft): Slope 5% to 20%
Roof Material: Combination of fire resitant and combustible
Siding Material: Wood or open sided
Foundation: Closed, 6in to 30in masonry exposed
Fences/Decks: None or noncombustible
Firewood: None
Propane Tanks:
Water Supply: Pressurized hydrant(s) or fixed sprinkler system
Overhead Hazards: No overhead hazards
Safety Zones: Potential safety zone(s) in area
Additional Obstacles: Hazmat, UXO,etc. , PLEASE COMMENT
Triage Category:
Hazmat:
Assessment Comments:



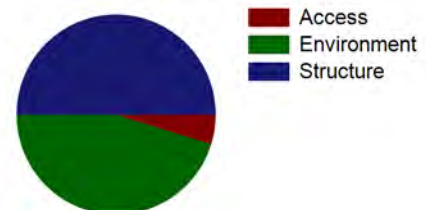
Score: 48
Rating: Moderate



Asset Priority Index (API):
56



Factors Driving the Ratings





NPS Wildand Fire Risk Assessment - Facility Assessment

For more information visit <https://wildfire-risk-assessments-nifc.hub.arcgis.com>

Facility: Q-0003-H P 2-bedroom house, Marmot Dr 00000003

Unit - Location: ROMO - Beaver Meadows
FMSS ID: 25587
Field Crew: Dave Frey
Last Site Visit Date: 12/3/2013

Rating: Moderate
Protection Level : Full
Local ID: [Local_ID]
Lat(WGS84): 40° 21.9027' Long(WGS84): -105° 33.4785'



D.jpg



C.jpg



B.jpg



A.jpg



NPS Wildand Fire Risk Assessment - Facility Assessment

For more information visit <https://wildfire-risk-assessments-nifc.hub.arcgis.com>

Facility: Q-0004-H P 2-bedroom house, Marmot Dr 00000004

Unit - Location: ROMO - Beaver Meadows
FMSS ID: 25602
Structure Type: Building
Structure Use: Residence
Owner: NPS
Field Crew: Dave Frey
Last Site Visit Date: 12/11/2013

Rating: Moderate
Protection Level : Full
Resources of Concern Present? Unknown
Occupied? Yes
Local ID: [Local_ID]
In a Community? Yes - Marmot Dr Residence loop
Lat(WGS84): 40° 21.9019' **Long(WGS84):** -105° 33.4574'

Primary Access: Road
Ingress/Egress: Two or more roads in/out
Access Width: 1.5 lanes (>18ft)
Access Condition: Surfaced-paved, grade<5%
Bridge Condition: None/nonflammable,load limit will not limit response
Access & Turnarounds: Access is <300 ft from facility w/turnaround
Facility Number/Sign: Marked and clearly visible
Defensible Space: >100ft treated
Fuel Load (w/in 300 ft): Moderate
Fuel Type (w/in 300ft): Shrub or timber
Topography (w/in 300ft): Slope 5% to 20%
Roof Material: Combination of fire resitant and combustible
Siding Material: Wood or open sided
Foundation: Closed, 6in to 30in masonry exposed
Fences/Decks: None or noncombustible
Firewood: None
Propane Tanks:
Water Supply: Pressurized hydrant(s) or fixed sprinkler system
Overhead Hazards: No overhead hazards
Safety Zones: Potential safety zone(s) in area
Additional Obstacles: Hazmat, UXO,etc. , PLEASE COMMENT
Triage Category:
Hazmat:
Assessment Comments:



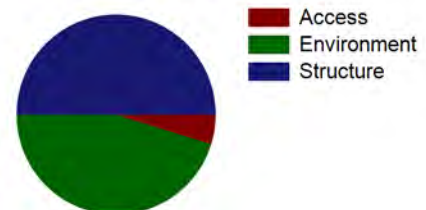
Score: 48
Rating: Moderate



Asset Priority Index (API):
56



Factors Driving the Ratings





NPS Wildand Fire Risk Assessment - Facility Assessment

For more information visit <https://wildfire-risk-assessments-nifc.hub.arcgis.com>

Facility: Q-0004-H P 2-bedroom house, Marmot Dr 00000004

Unit - Location: ROMO - Beaver Meadows
FMSS ID: 25602
Field Crew: Dave Frey
Last Site Visit Date: 12/11/2013

Rating: Moderate
Protection Level : Full
Local ID: [Local_ID]
Lat(WGS84): 40° 21.9019' **Long(WGS84):** -105° 33.4574'



D.jpg



C.jpg



B.jpg



A.jpg



NPS Wildand Fire Risk Assessment - Facility Assessment

For more information visit <https://wildfire-risk-assessments-nifc.hub.arcgis.com>

Facility: B-0877-N Resource Management Shed

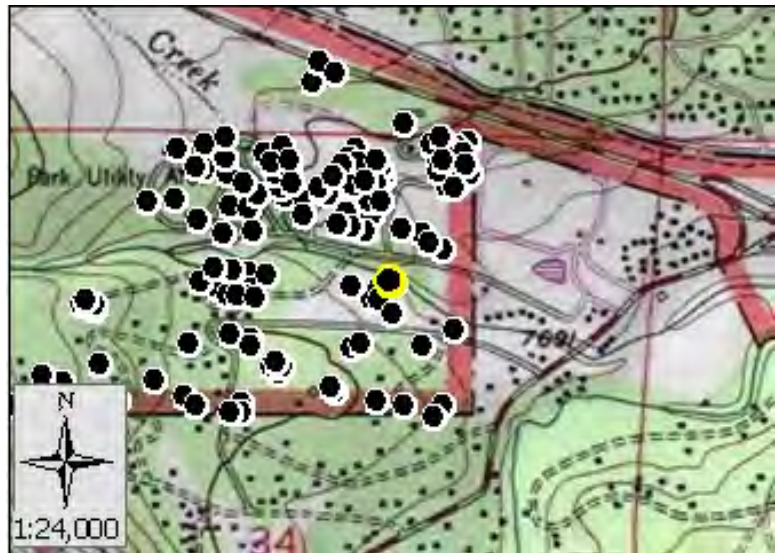
Unit - Location: ROMO - Beaver Meadows
FMSS ID: 30762
Structure Type: Building
Structure Use: Admin
Owner: NPS
Field Crew: Dave Frey
Last Site Visit Date: 12/11/2013

Rating: Moderate
Protection Level : Full
Resources of Concern Present? Unknown
Occupied? No
Local ID: [Local_ID]
In a Community? Yes - Trails Maintenance Area
Lat(WGS84): 40° 21.7452' **Long(WGS84):** -105° 33.539'

Primary Access: Road
Ingress/Egress: Two or more roads in/out
Access Width: 1.5 lanes (>18ft)
Access Condition: Surfaced-paved, grade<5%
Bridge Condition: None/nonflammable,load limit will not limit response
Access & Turnarounds: Access is <300 ft from facility w/turnaround
Facility Number/Sign: Marked and clearly visible
Defensible Space: 100 ft treated
Fuel Load (w/in 300 ft): Moderate
Fuel Type (w/in 300ft): Shrub or timber
Topography (w/in 300ft): Slope 5% to 20%
Roof Material: Combustible or no roof
Siding Material: Wood or open sided
Foundation: Closed, < 6in masonry exposed
Fences/Decks: None or noncombustible
Firewood: None
Propane Tanks:
Water Supply: Pressurized hydrant(s) or fixed sprinkler system
Overhead Hazards: No overhead hazards
Safety Zones: Potential safety zone(s) in area
Additional Obstacles: Hazmat, UXO,etc. , PLEASE COMMENT
Triage Category:
Hazmat: unknown
Assessment Comments:



● Facility
■ NPS Boundary



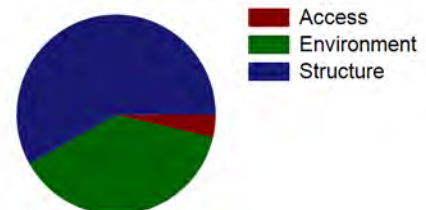
Score: 61
Rating: Moderate



Asset Priority Index (API):
7



Factors Driving the Ratings





NPS Wildand Fire Risk Assessment - Facility Assessment

For more information visit <https://wildfire-risk-assessments-nifc.hub.arcgis.com>

Facility: B-0877-N Resource Management Shed

Unit - Location: ROMO - Beaver Meadows
FMSS ID: 30762
Field Crew: Dave Frey
Last Site Visit Date: 12/11/2013

Rating: Moderate
Protection Level : Full
Local ID: [Local_ID]
Lat(WGS84): 40° 21.7452' Long(WGS84): -105° 33.539'



D.jpg



C.jpg



B.jpg



A.jpg