



# NPS Wildand Fire Risk Assessment - Facility Assessment

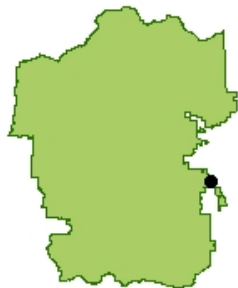
For more information visit <https://wildfire-risk-assessments-nifc.hub.arcgis.com>

## Facility: B-1129-N Vault Toilet Lily Lake

Unit - Location: ROMO - Lily Lake  
FMSS ID: 85270  
Structure Type: Building  
Structure Use: Public  
Owner: NPS  
Field Crew: Dave Frey  
Last Site Visit Date: 1/16/2014

Rating: Low  
Protection Level : Not Designated  
Resources of Concern Present? Unknown  
Occupied? No  
Local ID: [Local\_ID]  
In a Community? No  
Lat(WGS84): 40° 18.3818' Long(WGS84): -105° 32.2728'

**Primary Access:** Road  
**Ingress/Egress:** Two or more roads in/out  
**Access Width:** 2 lanes (>24ft)  
**Access Condition:** Surfaced-paved, grade>5%  
**Bridge Condition:** None/nonflammable,load limit will not limit response  
**Access & Turnarounds:** Access is <300 ft from facility w/turnaround  
**Facility Number/Sign:** Marked and clearly visible  
**Defensible Space:** 100 ft treated  
**Fuel Load (w/in 300 ft):** Moderate  
**Fuel Type (w/in 300ft):** Shrub or timber  
**Topography (w/in 300ft):** Slope >40%  
**Roof Material:** Noncombustible or not applicable  
**Siding Material:** Wood or open sided  
**Foundation:** Closed, >30in masonry exposed or N/A  
**Fences/Decks:** None or noncombustible  
**Firewood:** None  
**Propane Tanks:** None  
**Water Supply:** Reliable water source nearby  
**Overhead Hazards:** No overhead hazards  
**Safety Zones:** Potential safety zone(s) in area  
**Additional Obstacles:** None  
**Triage Category:**  
**Hazmat:** Human waste  
**Assessment Comments:**



● Facility  
■ NPS Boundary

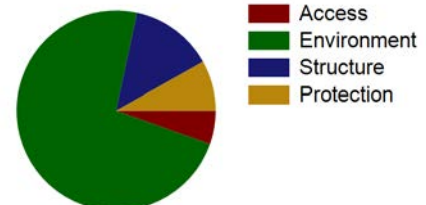
Score: 37  
Rating: Low



Asset Priority Index (API):  
67



Factors Driving the Ratings





# NPS Wildand Fire Risk Assessment - Facility Assessment

For more information visit <https://wildfire-risk-assessments-nifc.hub.arcgis.com>

## Facility: B-1129-N Vault Toilet Lily Lake

Unit - Location: ROMO - Lily Lake

FMSS ID: 85270

Field Crew: Dave Frey

Last Site Visit Date: 1/16/2014

Rating: Low

Protection Level : Not Designated

Local ID: [Local\_ID]

Lat(WGS84): 40° 18.3818' Long(WGS84): -105° 32.2728'

### Recommended Tactics

| Triage Category | Tactic Description  | Pers Hours | Equipment Description                                      | Equip Qty |
|-----------------|---|------------|--|-----------|
|                 | - The vault toilets and bus stop are primarily constructed out of non-combustible materials and surrounded by either asphalt or concrete. They can standalone in the event of a wildfire. | 0.00       | -  |           |
|                 | Fuels reduction - Type 6 patrolling area  | 36.00      | Engine/OtherVehicle-Wildland Light Engine, Type 6 or 7, EA | 1         |



# NPS Wildand Fire Risk Assessment - Facility Assessment

For more information visit <https://wildfire-risk-assessments-nifc.hub.arcgis.com>

## Facility: B-1129-N Vault Toilet Lily Lake

Unit - Location: ROMO - Lily Lake  
FMSS ID: 85270  
Field Crew: Dave Frey  
Last Site Visit Date: 1/16/2014

Rating: Low  
Protection Level : Not Designated  
Local ID: [Local\_ID]  
Lat(WGS84): 40° 18.3818' Long(WGS84): -105° 32.2728'



ROMO\_85270\_B-1129-N Vault Toilet Lily Lake\_D.jpg



ROMO\_85270\_B-1129-N Vault Toilet Lily Lake\_C.jpg



ROMO\_85270\_B-1129-N Vault Toilet Lily Lake\_B.jpg



ROMO\_85270\_B-1129-N Vault Toilet Lily Lake\_A.jpg



# NPS Wildand Fire Risk Assessment - Facility Assessment

For more information visit <https://wildfire-risk-assessments-nifc.hub.arcgis.com>

## Facility: B-1041-H Residence - Reichardt (Tea Room)

Unit - Location: ROMO - Lily Lake

FMSS ID: 31826

Structure Type: Building

Structure Use: Admin

Owner: NPS

Field Crew: Vaughn

Last Site Visit Date: 9/24/2014

Rating: High

Protection Level : Not Designated

Resources of Concern Present? Unknown

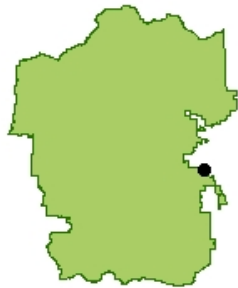
Occupied? No

Local ID: [Local\_ID]

In a Community? No

Lat(WGS84): 40° 19.2796' Long(WGS84): -105° 33.0314'

**Primary Access:** Foot  
**Ingress/Egress:** N/A, access by foot, boat or air only  
**Access Width:** N/A, access by foot, boat or air only  
**Access Condition:** N/A, access by foot, boat or air only  
**Bridge Condition:** None/nonflammable, load limit will not limit response  
**Access & Turnarounds:** N/A, access by foot, boat, or air only  
**Facility Number/Sign:** None or not clearly visible  
**Defensible Space:** No defensible space  
**Fuel Load (w/in 300 ft):** Heavy  
**Fuel Type (w/in 300ft):** Shrub or timber  
**Topography (w/in 300ft):** Slope 21% to 30%  
**Roof Material:** Fire resistant- tar, rubberized  
**Siding Material:** Wood or open sided  
**Foundation:** Open or deck  
**Fences/Decks:** None or noncombustible  
**Firewood:** None  
**Propane Tanks:** None  
**Water Supply:** No reliable water source nearby  
**Overhead Hazards:** No overhead hazards  
**Safety Zones:** No safety zone(s) in area  
**Additional Obstacles:** None  
**Triage Category:**  
**Hazmat:**  
**Assessment Comments:**



● Facility  
■ NPS Boundary

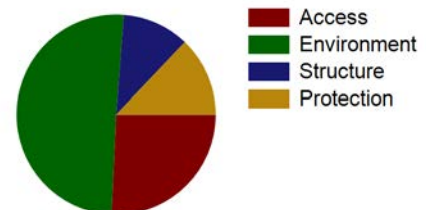
Score: 101  
Rating: High



Asset Priority Index (API):  
33



Factors Driving the Ratings





# NPS Wildand Fire Risk Assessment - Facility Assessment

For more information visit <https://wildfire-risk-assessments-nifc.hub.arcgis.com>

## Facility: B-1041-H Residence - Reichardt (Tea Room)

Unit - Location: ROMO - Lily Lake  
FMSS ID: 31826  
Field Crew: Vaughn  
Last Site Visit Date: 9/24/2014

Rating: High  
Protection Level : Not Designated  
Local ID: [Local\_ID]  
Lat(WGS84): 40° 19.2796' Long(WGS84): -105° 33.0314'

### Recommended Treatments

| Zone | Treatment Description   | Pers Hours | Treatment Cycle | Treatment Priority | Treatment Status | Date Next Treatment Recommended | Equipment Description | Equip Qty |
|------|---|------------|-----------------|--------------------|------------------|---------------------------------|-----------------------|-----------|
| 1    | Clear adjacent and overhanging fuels to create 10 feet spacing between canopy and structure or chimney openings - | 6          | 5 Year          |                    | Unknown          | 9/24/2014                       | -                     |           |
|      | Open crown spacing 10 to 30 feet depending on slope -   | 6          | 5 Year          |                    | Unknown          | 9/24/2014                       | -                     |           |
|      | Limb trees 6 to 15 feet above ground -  | 2          | 5 Year          |                    | Unknown          | 9/24/2014                       | -                     |           |
| 2    | Limb trees 6 to 15 feet above ground -  | 6          | 5 Year          |                    | Unknown          | 9/24/2014                       | -                     |           |
|      | Open crown spacing 10 to 30 feet depending on slope -   | 20         | 5 Year          |                    | Unknown          | 9/24/2014                       | -                     |           |



# NPS Wildand Fire Risk Assessment - Facility Assessment

For more information visit <https://wildfire-risk-assessments-nifc.hub.arcgis.com>

## Facility: B-1041-H Residence - Reichardt (Tea Room)

Unit - Location: ROMO - Lily Lake

FMSS ID: 31826

Field Crew: Vaughn

Last Site Visit Date: 9/24/2014

Rating: High

Protection Level : Not Designated

Local ID: [Local\_ID]

Lat(WGS84): 40° 19.2796' Long(WGS84): -105° 33.0314'

### Recommended Tactics

| Triage Category | Tactic Description        | Pers Hours | Equipment Description | Equip Qty |
|-----------------|---------------------------|------------|-----------------------|-----------|
|                 | Fuels reduction -         | 40.00      | -                     |           |
|                 | Handline -                | 3.00       | -                     |           |
|                 | Helicopter bucket drops - | 2.00       | -                     |           |



# NPS Wildand Fire Risk Assessment - Facility Assessment

For more information visit <https://wildfire-risk-assessments-nifc.hub.arcgis.com>

## Facility: B-1041-H Residence - Reichardt (Tea Room)

Unit - Location: ROMO - Lily Lake  
FMSS ID: 31826  
Field Crew: Vaughn  
Last Site Visit Date: 9/24/2014

Rating: High  
Protection Level : Not Designated  
Local ID: [Local\_ID]  
Lat(WGS84): 40° 19.2796' Long(WGS84): -105° 33.0314'



ROMO\_31826\_B-1041-H Residence - Reichardt (Tea Room)\_Front.jpg



ROMO\_31826\_B-1041-H Residence - Reichardt (Tea Room)\_D.jpg



ROMO\_31826\_B-1041-H Residence - Reichardt (Tea Room)\_C.jpg



ROMO\_31826\_B-1041-H Residence - Reichardt (Tea Room)\_B.jpg



ROMO\_31826\_B-1041-H Residence - Reichardt (Tea Room)\_A.jpg



# NPS Wildand Fire Risk Assessment - Facility Assessment

For more information visit <https://wildfire-risk-assessments-nifc.hub.arcgis.com>

## Facility: Well Pump House east of Lily Lake Visitor Center

Unit - Location: ROMO - Lily Lake

FMSS ID:

Structure Type: Building

Structure Use: Admin

Owner: NPS

Field Crew: Dave Frey

Last Site Visit Date: 1/16/2014

Rating: High

Protection Level : Full

Resources of Concern Present? Unknown

Occupied? No

Local ID: [Local\_ID]

In a Community? No

Lat(WGS84): 40° 18.3853' Long(WGS84): -105° 32.1912'

Primary Access: Road

Ingress/Egress: Two or more roads in/out

Access Width: 2 lanes (>24ft)

Access Condition: Surfaced-paved, grade>5%

Bridge Condition: None/nonflammable,load limit will not limit response

Access & Turnarounds: Access is <300 ft from facility w/turnaround

Facility Number/Sign: None or not clearly visible

Defensible Space: No defensible space

Fuel Load (w/in 300 ft): Heavy

Fuel Type (w/in 300ft): Shrub or timber

Topography (w/in 300ft): Slope >40%

Roof Material: Combustible or no roof

Siding Material: Wood or open sided

Foundation: Closed, 6in to 30in masonry exposed

Fences/Decks: None or noncombustible

Firewood: None

Propane Tanks: None

Water Supply: Reliable water source nearby

Overhead Hazards: No overhead hazards

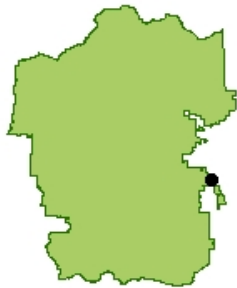
Safety Zones: Potential safety zone(s) in area

Additional Obstacles: None

Triage Category:

Hazmat:

Assessment Comments:



● Facility  
■ NPS Boundary



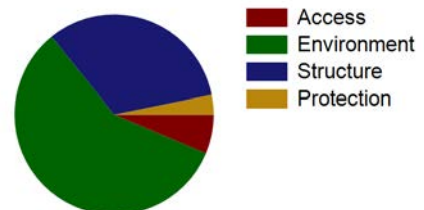
Score: 95  
Rating: High



Asset Priority Index (API):  
N/A



Factors Driving the Ratings







# NPS Wildand Fire Risk Assessment - Facility Assessment

For more information visit <https://wildfire-risk-assessments-nifc.hub.arcgis.com>

## Facility: Well Pump House east of Lily Lake Visitor Center

Unit - Location: ROMO - Lily Lake

FMSS ID:

Field Crew: Dave Frey

Last Site Visit Date: 1/16/2014

Rating: High

Protection Level : Full

Local ID: [Local\_ID]

Lat(WGS84): 40° 18.3853' Long(WGS84): -105° 32.1912'

### Recommended Treatments

| Zone | Treatment Description   | Pers Hours | Treatment Cycle | Treatment Priority | Treatment Status | Date Next Treatment Recommended | Equipment Description | Equip Qty |
|------|---|------------|-----------------|--------------------|------------------|---------------------------------|-----------------------|-----------|
| 1    | Open crown spacing 10 to 30 feet depending on slope - Clear fuels 30 ft from building | 16         |                 | Unknown            | Planned          | 5/12/2014                       | -                     |           |



# NPS Wildand Fire Risk Assessment - Facility Assessment

For more information visit <https://wildfire-risk-assessments-nifc.hub.arcgis.com>

## Facility: Well Pump House east of Lily Lake Visitor Center

Unit - Location: ROMO - Lily Lake

FMSS ID:

Field Crew: Dave Frey

Last Site Visit Date: 1/16/2014

Rating: High

Protection Level : Full

Local ID: [Local\_ID]

Lat(WGS84): 40° 18.3853' Long(WGS84): -105° 32.1912'

### Recommended Tactics

| Triage Category | Tactic Description | Pers Hours | Equipment Description | Equip Qty |
|-----------------|--------------------|------------|-----------------------|-----------|
| -               |                    |            | -                     |           |



# NPS Wildand Fire Risk Assessment - Facility Assessment

For more information visit <https://wildfire-risk-assessments-nifc.hub.arcgis.com>

## Facility: Well Pump House east of Lily Lake Visitor Center

Unit - Location: ROMO - Lily Lake  
FMSS ID:  
Field Crew: Dave Frey  
Last Site Visit Date: 1/16/2014


Rating: High  
Protection Level : Full  
Local ID: [Local\_ID]  
Lat(WGS84): 40° 18.3853' Long(WGS84): -105° 32.1912'



ROMO\_\_Well Pump House east of Lily Lake Visitor Center\_D.jpg



ROMO\_\_Well Pump House east of Lily Lake Visitor Center\_C.jpg



ROMO\_\_Well Pump House east of Lily Lake Visitor Center\_B.jpg



ROMO\_\_Well Pump House east of Lily Lake Visitor Center\_A-1.jpg



ROMO\_\_Well Pump House east of Lily Lake Visitor Center\_A.jpg



# NPS Wildand Fire Risk Assessment - Facility Assessment

For more information visit <https://wildfire-risk-assessments-nifc.hub.arcgis.com>

## Facility: B-1044-H Medium Cabin, Reichardt (Bankhouse)

Unit - Location: ROMO - Lily Lake

FMSS ID: 37227

Structure Type: Building

Structure Use: Admin

Owner: NPS

Field Crew: Vaughn

Last Site Visit Date: 9/24/2014

Rating: High

Protection Level : Not Designated

Resources of Concern Present? Unknown

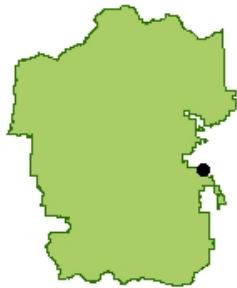
Occupied? No

Local ID: [Local\_ID]

In a Community? No

Lat(WGS84): 40° 19.2921' Long(WGS84): -105° 33.0371'

**Primary Access:** Foot  
**Ingress/Egress:** N/A, access by foot, boat or air only  
**Access Width:** N/A, access by foot, boat or air only  
**Access Condition:** N/A, access by foot, boat or air only  
**Bridge Condition:** None/nonflammable, load limit will not limit response  
**Access & Turnarounds:** N/A, access by foot, boat, or air only  
**Facility Number/Sign:** None or not clearly visible  
**Defensible Space:** No defensible space  
**Fuel Load (w/in 300 ft):** Heavy  
**Fuel Type (w/in 300ft):** Shrub or timber  
**Topography (w/in 300ft):** Slope 21% to 30%  
**Roof Material:** Fire resistant- tar, rubberized  
**Siding Material:** Wood or open sided  
**Foundation:** Closed, < 6in masonry exposed  
**Fences/Decks:** None or noncombustible  
**Firewood:** None  
**Propane Tanks:** None  
**Water Supply:** No reliable water source nearby  
**Overhead Hazards:** No overhead hazards  
**Safety Zones:** No safety zone(s) in area  
**Additional Obstacles:** None  
**Triage Category:**  
**Hazmat:**  
**Assessment Comments:**



● Facility  
■ NPS Boundary

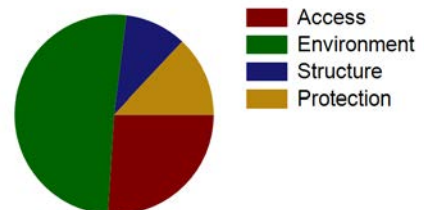
Score: 100  
Rating: High



Asset Priority Index (API):  
33



Factors Driving the Ratings





# NPS Wildand Fire Risk Assessment - Facility Assessment

For more information visit <https://wildfire-risk-assessments-nifc.hub.arcgis.com>

## Facility: B-1044-H Medium Cabin, Reichardt (Bankhouse)

Unit - Location: ROMO - Lily Lake  
FMSS ID: 37227  
Field Crew: Vaughn  
Last Site Visit Date: 9/24/2014

Rating: High  
Protection Level : Not Designated  
Local ID: [Local\_ID]  
Lat(WGS84): 40° 19.2921' Long(WGS84): -105° 33.0371'

### Recommended Treatments

| Zone | Treatment Description   | Pers Hours | Treatment Cycle | Treatment Priority | Treatment Status | Date Next Treatment Recommended | Equipment Description | Equip Qty |
|------|---|------------|-----------------|--------------------|------------------|---------------------------------|-----------------------|-----------|
| 1    | Open crown spacing 10 to 30 feet depending on slope -   | 6          | 5 Year          |                    | Unknown          | 9/24/2014                       | -                     |           |
|      | Remove dead or dying component of shrubs and trees -  | 2          | 5 Year          |                    | Unknown          | 9/24/2014                       | -                     |           |
|      | Limb trees 6 to 15 feet above ground -  | 1          | 5 Year          |                    | Unknown          | 9/24/2014                       | -                     |           |
|      | Clear adjacent and overhanging fuels to create 10 feet spacing between canopy and structure or chimney openings - | 3          | 5 Year          |                    | Unknown          | 9/24/2014                       | -                     |           |
| 2    | Limb trees 6 to 15 feet above ground -  | 4          | 5 Year          |                    | Unknown          | 9/24/2014                       | -                     |           |
|      | Open crown spacing 10 to 30 feet depending on slope -   | 20         | 5 Year          |                    | Unknown          | 9/24/2014                       | -                     |           |



# NPS Wildand Fire Risk Assessment - Facility Assessment

For more information visit <https://wildfire-risk-assessments-nifc.hub.arcgis.com>

## Facility: B-1044-H Medium Cabin, Reichardt (Bankhouse)

Unit - Location: ROMO - Lily Lake

FMSS ID: 37227

Field Crew: Vaughn

Last Site Visit Date: 9/24/2014

Rating: High

Protection Level : Not Designated

Local ID: [Local\_ID]

Lat(WGS84): 40° 19.2921' Long(WGS84): -105° 33.0371'

### Recommended Tactics

| Triage Category | Tactic Description        | Pers Hours | Equipment Description | Equip Qty |
|-----------------|---------------------------|------------|-----------------------|-----------|
|                 | Handline -                | 10.00      | -                     |           |
|                 | Helicopter bucket drops - | 3.00       | -                     |           |
|                 | Fuels reduction -         | 20.00      | -                     |           |



# NPS Wildand Fire Risk Assessment - Facility Assessment

For more information visit <https://wildfire-risk-assessments-nifc.hub.arcgis.com>

## Facility: B-1044-H Medium Cabin, Reichardt (Bankhouse)

Unit - Location: ROMO - Lily Lake  
FMSS ID: 37227  
Field Crew: Vaughn  
Last Site Visit Date: 9/24/2014

Rating: High  
Protection Level : Not Designated  
Local ID: [Local\_ID]  
Lat(WGS84): 40° 19.2921' Long(WGS84): -105° 33.0371'



ROMO\_37227\_B-1044-H Medium Cabin, Reichardt (Bankhouse)\_Front.jpg



ROMO\_37227\_B-1044-H Medium Cabin, Reichardt (Bankhouse)\_D.jpg



ROMO\_37227\_B-1044-H Medium Cabin, Reichardt (Bankhouse)\_C.jpg



ROMO\_37227\_B-1044-H Medium Cabin, Reichardt (Bankhouse)\_B.jpg



ROMO\_37227\_B-1044-H Medium Cabin, Reichardt (Bankhouse)\_A.jpg



# NPS Wildand Fire Risk Assessment - Facility Assessment

For more information visit <https://wildfire-risk-assessments-nifc.hub.arcgis.com>

## Facility: B-1045-H Small Cabin, Reichardt (Claim Cabin)

Unit - Location: ROMO - Lily Lake

FMSS ID: 37228

Structure Type: Building

Structure Use: Admin

Owner: NPS

Field Crew: Vaughn

Last Site Visit Date: 9/24/2014

Rating: High

Protection Level : Not Designated

Resources of Concern Present? Unknown

Occupied? No

Local ID: [Local\_ID]

In a Community? No

Lat(WGS84): 40° 19.3158' Long(WGS84): -105° 33.0684'

Primary Access: Foot

Ingress/Egress: N/A, access by foot, boat or air only

Access Width: N/A, access by foot, boat or air only

Access Condition: N/A, access by foot, boat or air only

Bridge Condition: None/nonflammable,load limit will not limit response

Access & Turnarounds: N/A,access by foot,boat,or air only

Facility Number/Sign: None or not clearly visible

Defensible Space: <30 ft treated

Fuel Load (w/in 300 ft): Heavy

Fuel Type (w/in 300ft): Shrub or timber

Topography (w/in 300ft): Slope 21% to 30%

Roof Material: Fire resistant- tar,rubberized

Siding Material: Wood or open sided

Foundation: Open or deck

Fences/Decks: None or noncombustible

Firewood: None

Propane Tanks: None

Water Supply: No reliable water source nearby

Overhead Hazards: No overhead hazards

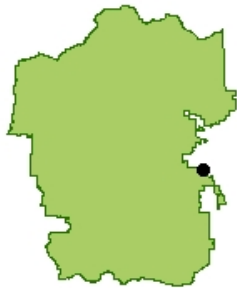
Safety Zones: No safety zone(s) in area

Additional Obstacles: None

Triage Category:

Hazmat:

Assessment Comments:



● Facility  
■ NPS Boundary

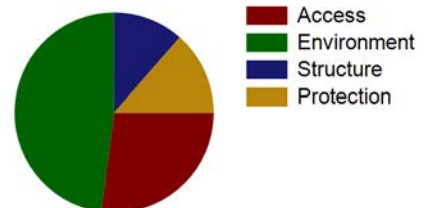
Score: 96  
Rating: High



Asset Priority Index (API):  
33



Factors Driving the Ratings







# NPS Wildand Fire Risk Assessment - Facility Assessment

For more information visit <https://wildfire-risk-assessments-nifc.hub.arcgis.com>

## Facility: B-1045-H Small Cabin, Reichardt (Claim Cabin)

Unit - Location: ROMO - Lily Lake  
FMSS ID: 37228  
Field Crew: Vaughn  
Last Site Visit Date: 9/24/2014

Rating: High  
Protection Level : Not Designated  
Local ID: [Local\_ID]  
Lat(WGS84): 40° 19.3158' Long(WGS84): -105° 33.0684'

### Recommended Treatments

| Zone | Treatment Description                                | Pers Hours | Treatment Cycle | Treatment Priority | Treatment Status | Date Next Treatment Recommended | Equipment Description | Equip Qty |
|------|--|------------|-----------------|--------------------|------------------|---------------------------------|-----------------------|-----------|
| 1    | Mow dead/dying grass to less than 4 inches -         | 1          | 1 Year          |                    | Unknown          | 9/24/2014                       | -                     |           |
| 2    | Remove dead or dying component of shrubs and trees - | 4          | 5 Year          |                    | Unknown          | 9/24/2014                       | -                     |           |



# NPS Wildand Fire Risk Assessment - Facility Assessment

For more information visit <https://wildfire-risk-assessments-nifc.hub.arcgis.com>

## Facility: B-1045-H Small Cabin, Reichardt (Claim Cabin)

Unit - Location: ROMO - Lily Lake

FMSS ID: 37228

Field Crew: Vaughn

Last Site Visit Date: 9/24/2014

Rating: High

Protection Level : Not Designated

Local ID: [Local\_ID]

Lat(WGS84): 40° 19.3158' Long(WGS84): -105° 33.0684'

### Recommended Tactics

| Triage Category | Tactic Description | Pers Hours | Equipment Description | Equip Qty |
|-----------------|--------------------|------------|-----------------------|-----------|
|                 | Fuels reduction -  | 10.00      | -                     |           |
|                 | Handline -         | 2.00       | -                     |           |



# NPS Wildand Fire Risk Assessment - Facility Assessment

For more information visit <https://wildfire-risk-assessments-nifc.hub.arcgis.com>

## Facility: B-1045-H Small Cabin, Reichardt (Claim Cabin)

Unit - Location: ROMO - Lily Lake  
FMSS ID: 37228  
Field Crew: Vaughn  
Last Site Visit Date: 9/24/2014

Rating: High  
Protection Level : Not Designated  
Local ID: [Local\_ID]  
Lat(WGS84): 40° 19.3158' Long(WGS84): -105° 33.0684'



ROMO\_37228\_B-1045-H Small Cabin, Reichardt (Claim Cabin)\_Front2.jpg



ROMO\_37228\_B-1045-H Small Cabin, Reichardt (Claim Cabin)\_Front.jpg



# NPS Wildand Fire Risk Assessment - Facility Assessment

For more information visit <https://wildfire-risk-assessments-nifc.hub.arcgis.com>

## Facility: B-0997-N Lily Lake Visitor Center

Unit - Location: ROMO - Lily Lake

FMSS ID: 31825

Structure Type: Building

Structure Use: Admin

Owner: NPS

Field Crew: Dave Frey

Last Site Visit Date: 1/16/2014

Rating: High

Protection Level : Full

Resources of Concern Present? Unknown

Occupied? No

Local ID: [Local\_ID]

In a Community? No

Lat(WGS84): 40° 18.3699' Long(WGS84): -105° 32.2348'

Primary Access: Road

Ingress/Egress: Two or more roads in/out

Access Width: 2 lanes (>24ft)

Access Condition: Surfaced-paved, grade>5%

Bridge Condition: None/nonflammable,load limit will not limit response

Access & Turnarounds: Access is <300 ft from facility w/turnaround

Facility Number/Sign: Marked and clearly visible

Defensible Space: 30 ft treated

Fuel Load (w/in 300 ft): Moderate

Fuel Type (w/in 300ft): Shrub or timber

Topography (w/in 300ft): Slope >40%

Roof Material: Combustible or no roof

Siding Material: Wood or open sided

Foundation: Closed, >30in masonry exposed or N/A

Fences/Decks: None or noncombustible

Firewood: None

Propane Tanks: None

Water Supply: Reliable water source nearby

Overhead Hazards: No overhead hazards

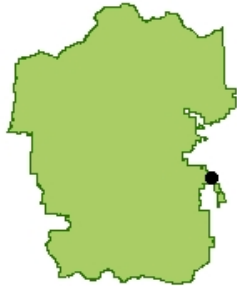
Safety Zones: Potential safety zone(s) in area

Additional Obstacles: None

Triage Category:

Hazmat:

Assessment Comments: Building construction drives the rating



● Facility  
■ NPS Boundary



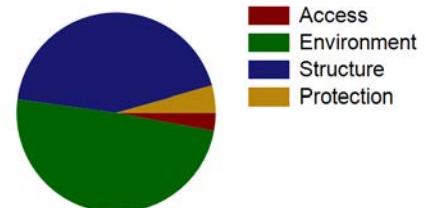
Score: 69  
Rating: High



Asset Priority Index (API):  
0



Factors Driving the Ratings





# NPS Wildand Fire Risk Assessment - Facility Assessment

For more information visit <https://wildfire-risk-assessments-nifc.hub.arcgis.com>

## Facility: B-0997-N Lily Lake Visitor Center

Unit - Location: ROMO - Lily Lake

FMSS ID: 31825

Field Crew: Dave Frey

Last Site Visit Date: 1/16/2014

Rating: High

Protection Level : Full

Local ID: [Local\_ID]

Lat(WGS84): 40° 18.3699' Long(WGS84): -105° 32.2348'

### Recommended Tactics

| Triage Category | Tactic Description | Pers Hours | Equipment Description | Equip Qty |
|-----------------|--------------------|------------|-----------------------|-----------|
| -               |                    |            | -                     |           |
|                 |                    |            | -                     |           |



# NPS Wildand Fire Risk Assessment - Facility Assessment

For more information visit <https://wildfire-risk-assessments-nifc.hub.arcgis.com>

## Facility: B-0997-N Lily Lake Visitor Center

Unit - Location: ROMO - Lily Lake  
FMSS ID: 31825  
Field Crew: Dave Frey  
Last Site Visit Date: 1/16/2014

Rating: High  
Protection Level : Full  
Local ID: [Local\_ID]  
Lat(WGS84): 40° 18.3699' Long(WGS84): -105° 32.2348'



ROMO\_31825\_B-0997-N Lily Lake Visitor Center\_D.jpg



ROMO\_31825\_B-0997-N Lily Lake Visitor Center\_C.jpg



ROMO\_31825\_B-0997-N Lily Lake Visitor Center\_B.jpg



ROMO\_31825\_B-0997-N Lily Lake Visitor Center\_A-1.jpg



ROMO\_31825\_B-0997-N Lily Lake Visitor Center\_A.jpg



# NPS Wildand Fire Risk Assessment - Facility Assessment

For more information visit <https://wildfire-risk-assessments-nifc.hub.arcgis.com>

## Facility: B-1042-H Reichardt Residence INACTIVE

Unit - Location: ROMO - Lily Lake

FMSS ID: 110981

Structure Type: Building

Structure Use: Admin

Owner: NPS

Field Crew: Vaughn

Last Site Visit Date: 9/24/2014

Rating: High

Protection Level : Not Designated

Resources of Concern Present? Unknown

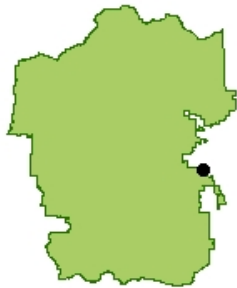
Occupied? No

Local ID: [Local\_ID]

In a Community? No

Lat(WGS84): 40° 19.3057' Long(WGS84): -105° 33.0417'

**Primary Access:** Foot  
**Ingress/Egress:** N/A, access by foot, boat or air only  
**Access Width:** N/A, access by foot, boat or air only  
**Access Condition:** N/A, access by foot, boat or air only  
**Bridge Condition:** None/nonflammable,load limit will not limit response  
**Access & Turnarounds:** N/A,access by foot,boat,or air only  
**Facility Number/Sign:** None or not clearly visible  
**Defensible Space:** No defensible space  
**Fuel Load (w/in 300 ft):** Heavy  
**Fuel Type (w/in 300ft):** Shrub or timber  
**Topography (w/in 300ft):** Slope 21% to 30%  
**Roof Material:** Fire resistant- tar,rubberized  
**Siding Material:** Wood or open sided  
**Foundation:** Open or deck  
**Fences/Decks:** None or noncombustible  
**Firewood:** None  
**Propane Tanks:** None  
**Water Supply:** No reliable water source nearby  
**Overhead Hazards:** No overhead hazards  
**Safety Zones:** No safety zone(s) in area  
**Additional Obstacles:** None  
**Triage Category:**  
**Hazmat:**  
**Assessment Comments:**



● Facility  
■ NPS Boundary

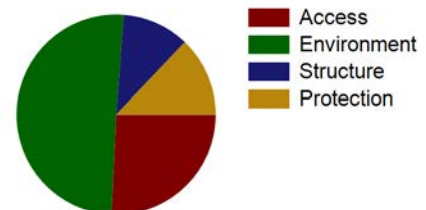
Score: 101  
Rating: High



Asset Priority Index (API):  
33



Factors Driving the Ratings





# NPS Wildand Fire Risk Assessment - Facility Assessment

For more information visit <https://wildfire-risk-assessments-nifc.hub.arcgis.com>

## Facility: B-1042-H Reichardt Residence INACTIVE

Unit - Location: ROMO - Lily Lake  
FMSS ID: 110981  
Field Crew: Vaughn  
Last Site Visit Date: 9/24/2014

Rating: High  
Protection Level : Not Designated  
Local ID: [Local\_ID]  
Lat(WGS84): 40° 19.3057' Long(WGS84): -105° 33.0417'

### Recommended Treatments

| Zone | Treatment Description   | Pers Hours | Treatment Cycle | Treatment Priority | Treatment Status | Date Next Treatment Recommended | Equipment Description | Equip Qty |
|------|---|------------|-----------------|--------------------|------------------|---------------------------------|-----------------------|-----------|
| 1    | Limb trees 6 to 15 feet above ground -  | 1          | 5 Year          |                    | Unknown          | 9/24/2014                       | -                     |           |
|      | Open crown spacing 10 to 30 feet depending on slope -   | 2          | 5 Year          |                    | Unknown          | 9/24/2014                       | -                     |           |
|      | Clear adjacent and overhanging fuels to create 10 feet spacing between canopy and structure or chimney openings - | 4          | 5 Year          |                    | Unknown          | 9/24/2014                       | -                     |           |
| 2    | Limb trees 6 to 15 feet above ground -  | 4          | 5 Year          |                    | Unknown          | 9/24/2014                       | -                     |           |
|      | Remove dead or dying component of shrubs and trees -  | 2          | 5 Year          |                    | Unknown          | 9/24/2014                       | -                     |           |
|      | Open crown spacing 10 to 30 feet depending on slope -   | 6          | 5 Year          |                    | Unknown          | 9/24/2014                       | -                     |           |





# NPS Wildand Fire Risk Assessment - Facility Assessment

For more information visit <https://wildfire-risk-assessments-nifc.hub.arcgis.com>

## Facility: B-1042-H Reichardt Residence INACTIVE

Unit - Location: ROMO - Lily Lake

FMSS ID: 110981

Field Crew: Vaughn

Last Site Visit Date: 9/24/2014

Rating: High

Protection Level : Not Designated

Local ID: [Local\_ID]

Lat(WGS84): 40° 19.3057' Long(WGS84): -105° 33.0417'

### Recommended Tactics

| Triage Category | Tactic Description | Pers Hours | Equipment Description | Equip Qty |
|-----------------|--------------------|------------|-----------------------|-----------|
|                 | Handline -         | 6.00       | -                     |           |
|                 | Fuels reduction -  | 6.00       | -                     |           |



# NPS Wildand Fire Risk Assessment - Facility Assessment

For more information visit <https://wildfire-risk-assessments-nifc.hub.arcgis.com>

## Facility: B-1042-H Reichardt Residence INACTIVE

Unit - Location: ROMO - Lily Lake  
FMSS ID: 110981  
Field Crew: Vaughn  
Last Site Visit Date: 9/24/2014

Rating: High  
Protection Level : Not Designated  
Local ID: [Local\_ID]  
Lat(WGS84): 40° 19.3057' Long(WGS84): -105° 33.0417'



ROMO\_110981\_B-1042-H Reichardt Residence INACTIVE\_Front.jpg



ROMO\_110981\_B-1042-H Reichardt Residence INACTIVE\_D.jpg



ROMO\_110981\_B-1042-H Reichardt Residence INACTIVE\_C.jpg



ROMO\_110981\_B-1042-H Reichardt Residence INACTIVE\_B.jpg



ROMO\_110981\_B-1042-H Reichardt Residence INACTIVE\_A.jpg



# NPS Wildand Fire Risk Assessment - Facility Assessment

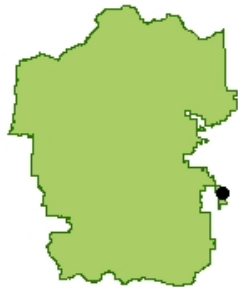
For more information visit <https://wildfire-risk-assessments-nifc.hub.arcgis.com>

## Facility: B-0023-H Storage - stone radio repeater

Unit - Location: ROMO - Lily Lake  
FMSS ID: 37060  
Structure Type: Building  
Structure Use: Admin  
Owner: NPS  
Field Crew:  
Last Site Visit Date:

Rating: Not Surveyed  
Protection Level : Not Designated  
Resources of Concern Present? Unknown  
Occupied?  
Local ID: [Local\_ID]  
In a Community? No  
Lat(WGS84): 40° 17.3573' Long(WGS84): -105° 31.1443'

Primary Access: Road  
Ingress/Egress:  
Access Width:  
Access Condition:  
Bridge Condition:  
Access & Turnarounds:  
Facility Number/Sign:  
Defensible Space:  
Fuel Load (w/in 300 ft):  
Fuel Type (w/in 300ft):  
Topography (w/in 300ft):  
Roof Material: Fire resistant- tar,rubberized  
Siding Material:  
Foundation:  
Fences/Decks:  
Firewood:  
Propane Tanks:  
Water Supply:  
Overhead Hazards:  
Safety Zones:  
Additional Obstacles:  
Triage Category:  
Hazmat:  
Assessment Comments:



● Facility  
■ NPS Boundary



Score:  
Rating: Not Surveyed



Asset Priority Index (API):  
63



Factors Driving the Ratings