


 Kik
 UTM NAD83
 20200618
 2013

East Canyon Fire
 CO-SJD-000416
IAP Map
 20200619 Day
Perimeter Data
 2860 IR Acres
 20200617 2022
 17% Containment



Roads

- Highways
- Major Roads
- Local Roads
- BLM Routes

Drop Point

Safety Zone

Value at Risk

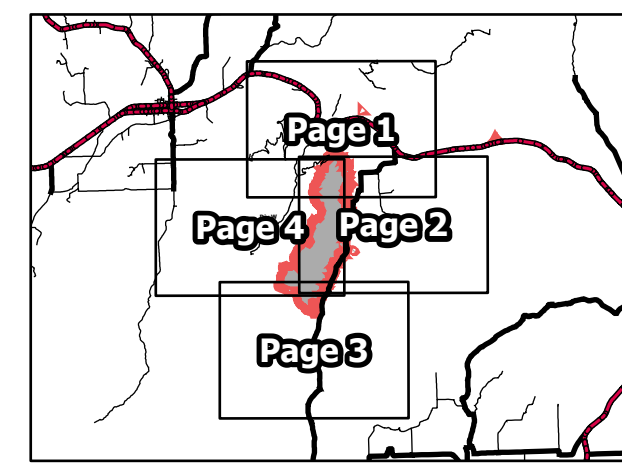
Division Break

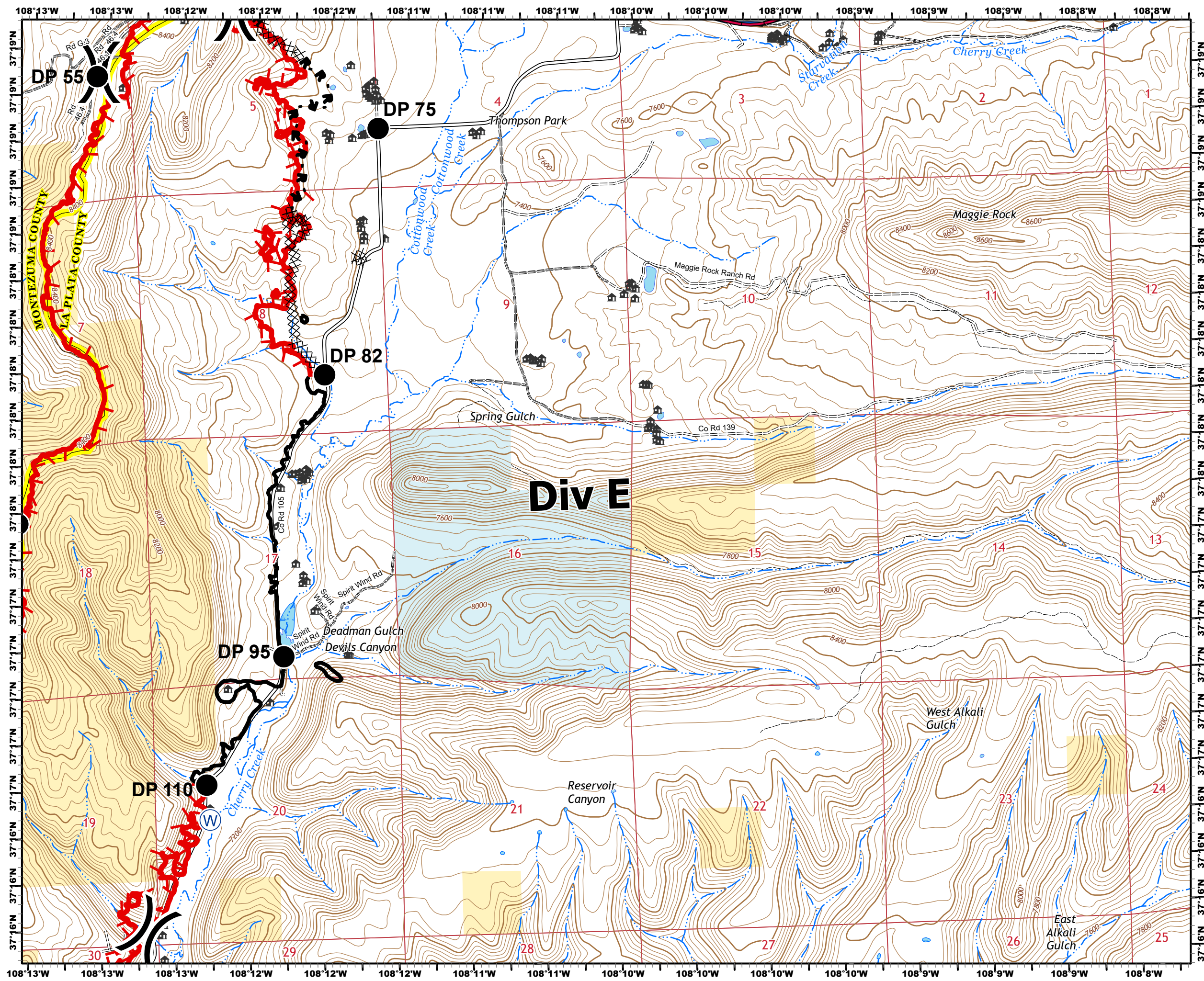
Structures

- Uncontrolled Fire Edge
- Completed Dozer Line
- Completed Hand Line
- Road as Completed Line

Ownership

- Bureau of Land Management
- Private
- State, County, City: Recreation Areas
- US Forest Service





KIK
UTM NAD83
20200618
2013

East Canyon Fire
CO-SJD-000416
IAP Map
20200619 Day
Perimeter Data
2860 IR Acres
20200617 2022
17% Containment



Roads

- Highways
- Major Roads
- Local Roads
- BLM Routes

Drop Point

Water Source

Division Break

Structures

Uncontrolled Fire Edge

Contained Line

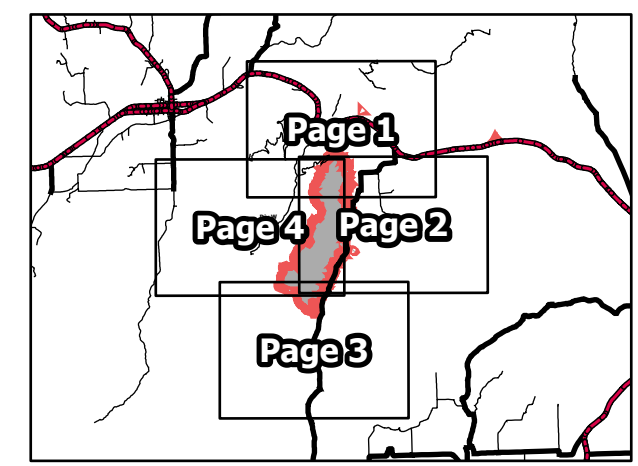
Completed Dozer Line

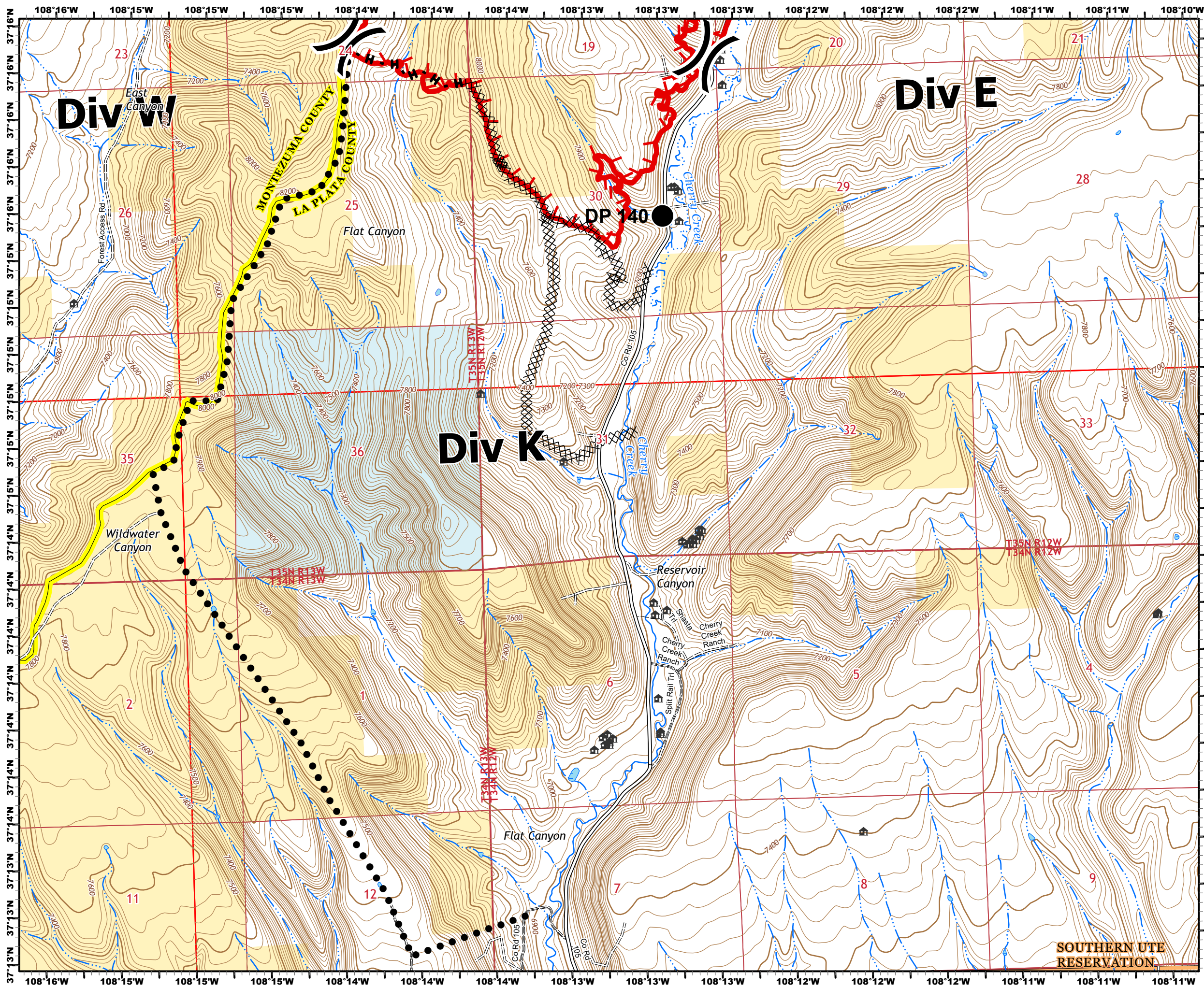
Completed Hand Line

Road as Completed Line

Ownership

- Bureau of Land Management
- Private
- State


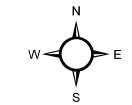




East Canyon Fire
CO-SJD-000416

KIK
UTM NAD83
20200618
2013

IAP Map
20200619 Day
Perimeter Data
2860 IR Acres
20200617 2022
17% Containment



Roads

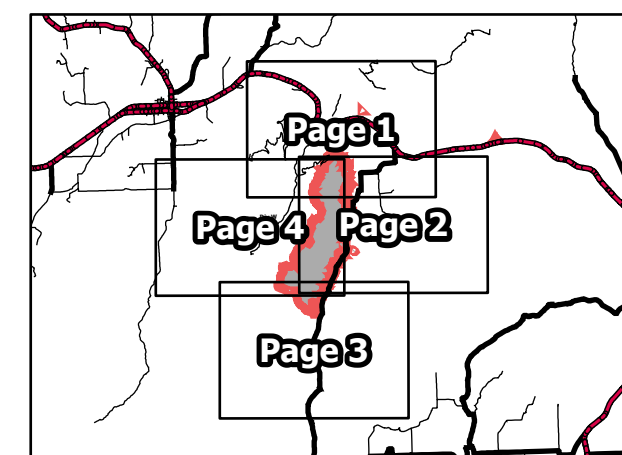
- Highways
- Major Roads
- Local Roads
- BLM Routes

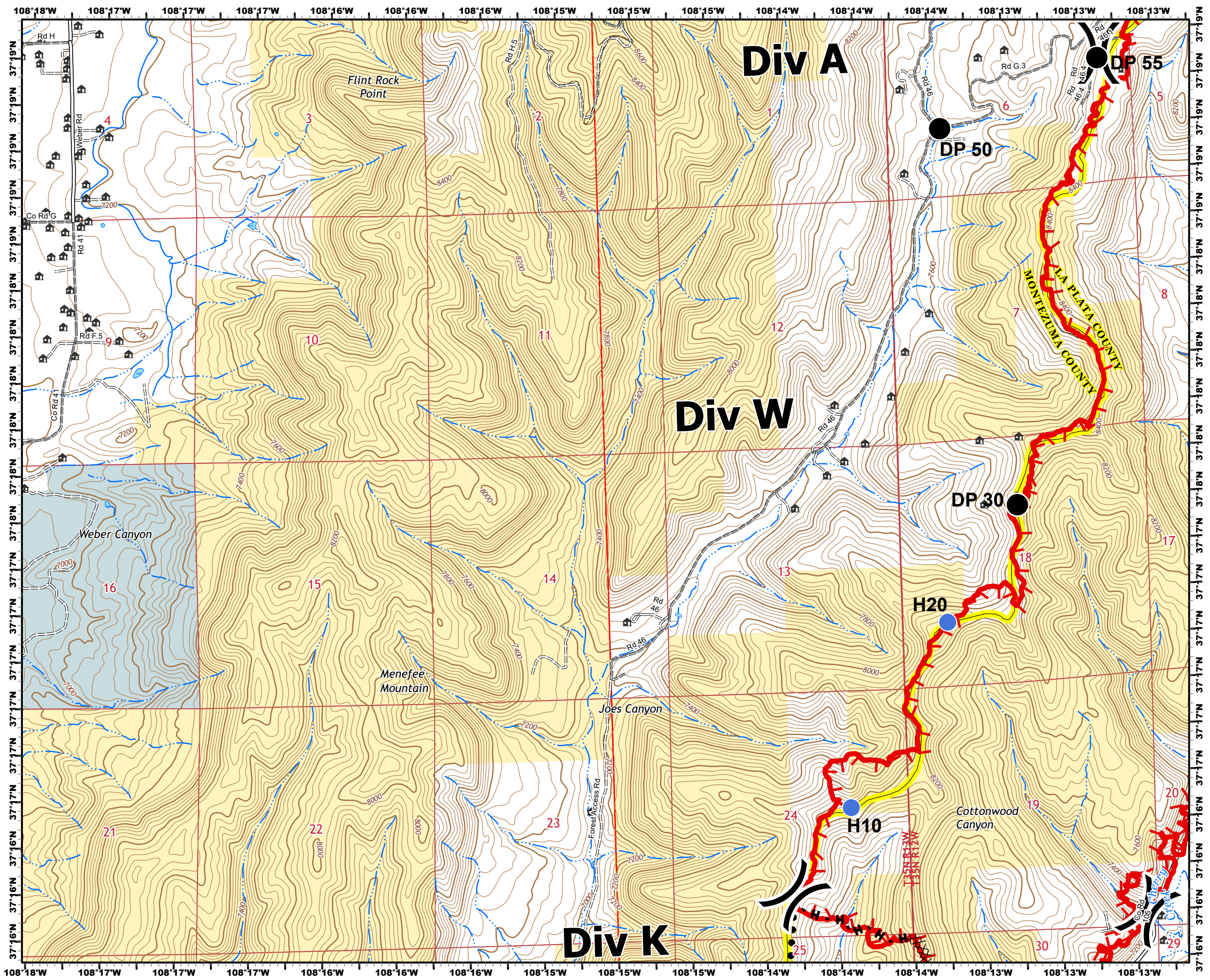
Other Symbols

- Drop Point
- Division Break
- Structures
- Uncontrolled Fire Edge
- Completed Dozer Line
- Completed Hand Line
- Planned Secondary Line

Ownership


- Bureau of Land Management
- Private
- State





KIK
 UTM NAD83
 20200618
 2013

East Canyon Fire
 CO-SJD-000416
 IAP Map
 20200619 Day
Perimeter Data
 2860 IR Acres
 20200617 2022
 17% Containment



Roads

- Highways
- Major Roads
- Local Roads
- BLM Routes

Drop Point

- Drop Point
- Helispot

Division Break

- Division Break

Structures

- Structures

Fire Line

- Uncontrolled Fire Edge
- Contained Line
- Completed Dozer Line
- Completed Hand Line
- Planned Secondary Line

Ownership

- Bureau of Land Management
- Private
- State
- State, County, City: Recreation Areas

