

# EAST CANYON CO-SJD-000416

## 5-Day IAP Transportation 6/24 to 6/28/20

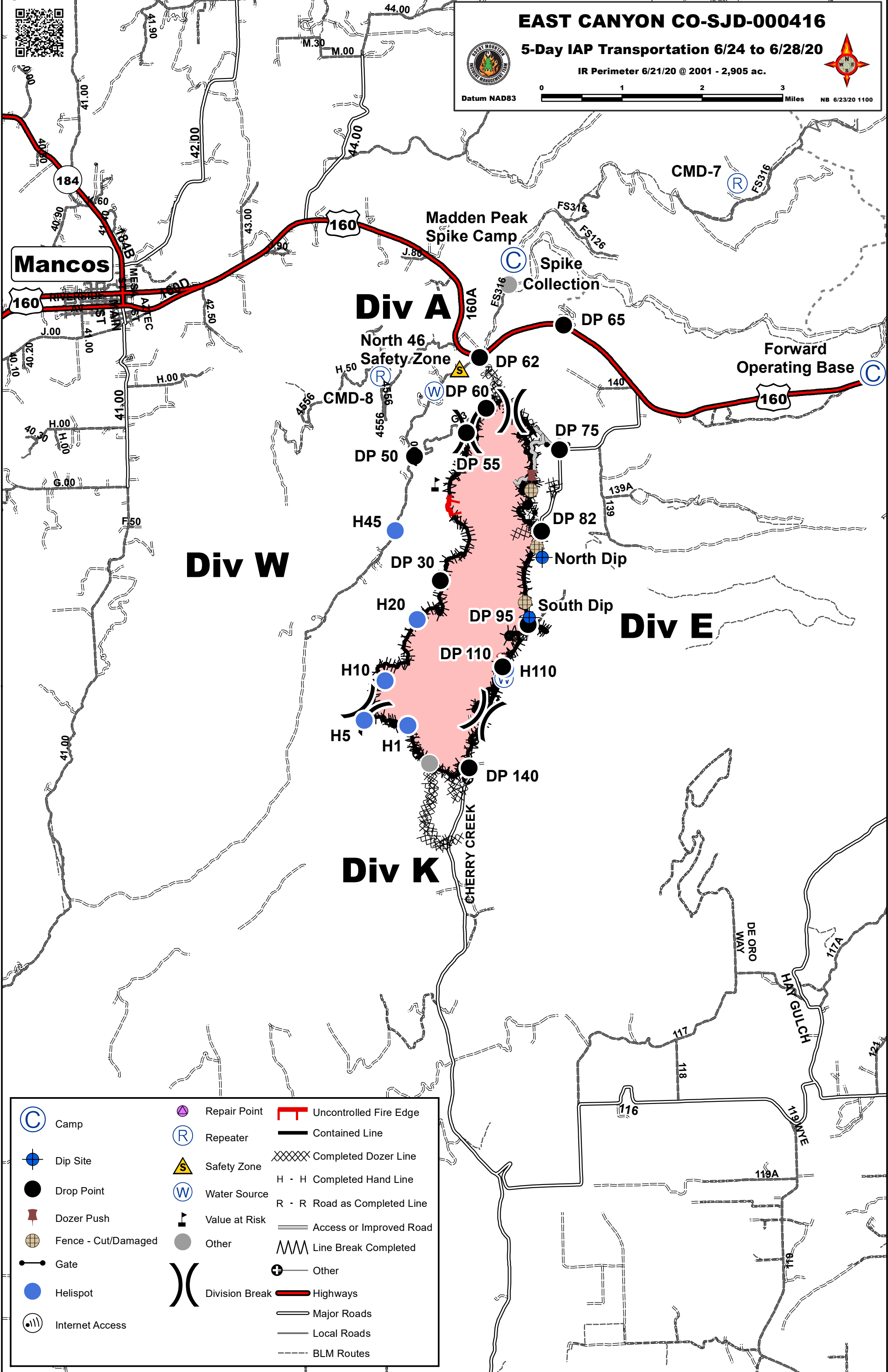
IR Perimeter 6/21/20 @ 2001 - 2,905 ac.



Datum NAD83



NB 6/23/20 1100



Mancos

### Div A

### Div W

### Div E

### Div K

Madden Peak  
Spike Camp

Spike  
Collection

Forward  
Operating Base

North 46  
Safety Zone

CMD-8

CMD-7

DP 50

DP 60

DP 62

DP 65

DP 75

DP 82

H45

DP 30

North Dip

H20

DP 95

South Dip

H10

DP 110

H110

H5

H1

DP 140

CHERRY CREEK

DE ORO  
WAY

HAY GULCH



Camp



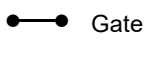
Dip Site



Drop Point



Dozer Push



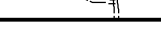
Fence - Cut/Damaged



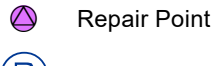
Gate



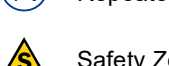
Helispot




Internet Access



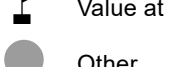
Repair Point



Repeater




Safety Zone



Water Source



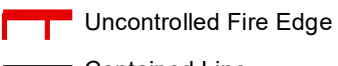
Value at Risk



Other



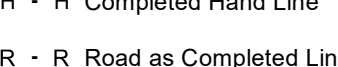
Division Break



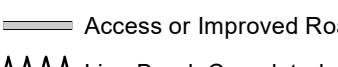
Uncontrolled Fire Edge




Contained Line



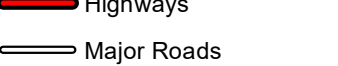
Completed Dozer Line



H - H Completed Hand Line




R - R Road as Completed Line



Access or Improved Road



Line Break Completed



Other



Highways



Major Roads



Local Roads



BLM Routes