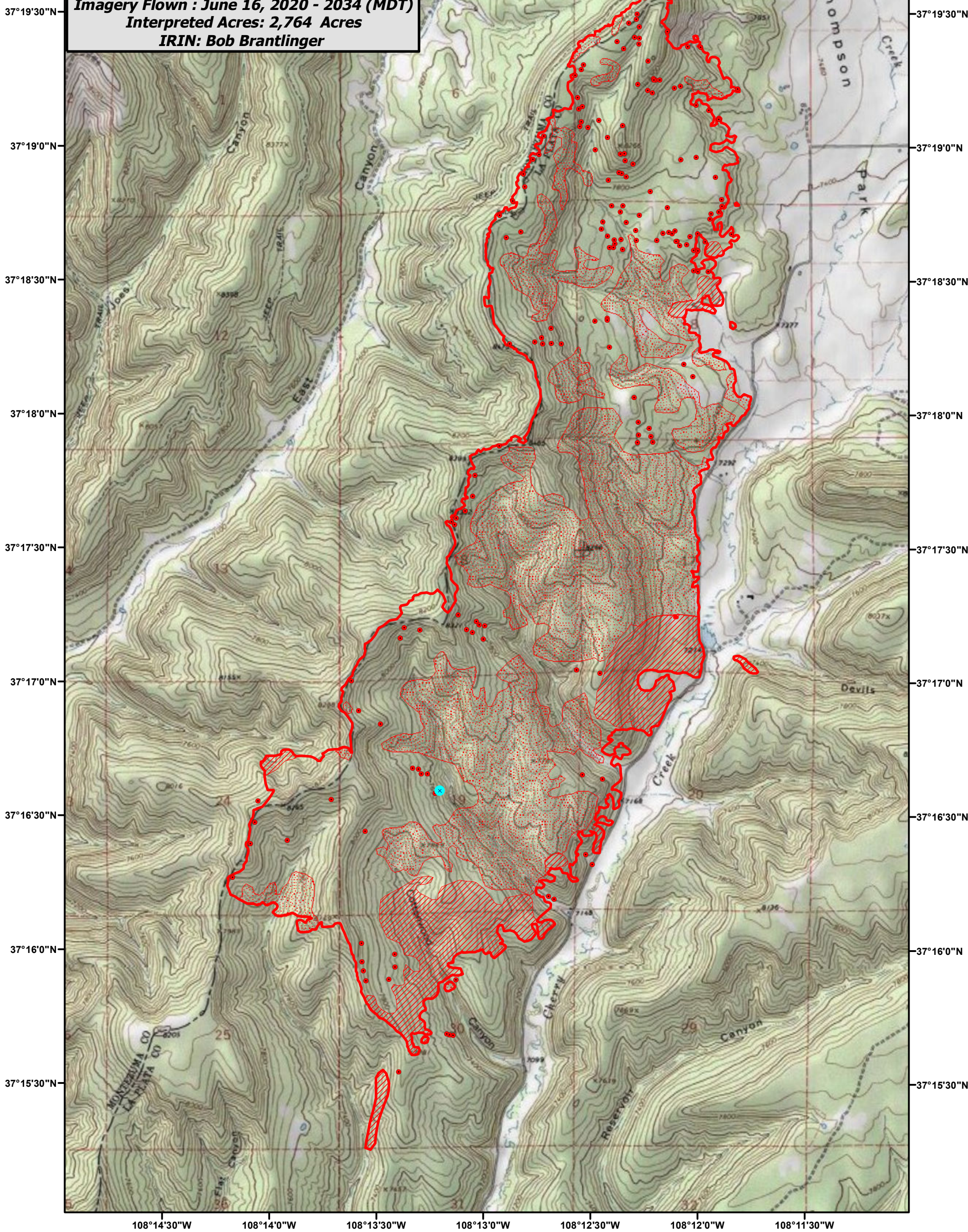






108°14'30"W 108°14'0"W 108°13'30"W 108°13'0"W 108°12'30"W 108°12'0"W 108°11'30"W

**East Canyon Fire**  
**Incident # - CO-SJD-000416**  
**Infrared Imagery Map**  
**Imagery Flown : June 16, 2020 - 2034 (MDT)**  
**Interpreted Acres: 2,764 Acres**  
**IRIN: Bob Brantlinger**



- Legend**
-  Heat Perimeter
  -  Scattered Heat Source
  -  Intense Heat
  -  Isolated Heat Source

