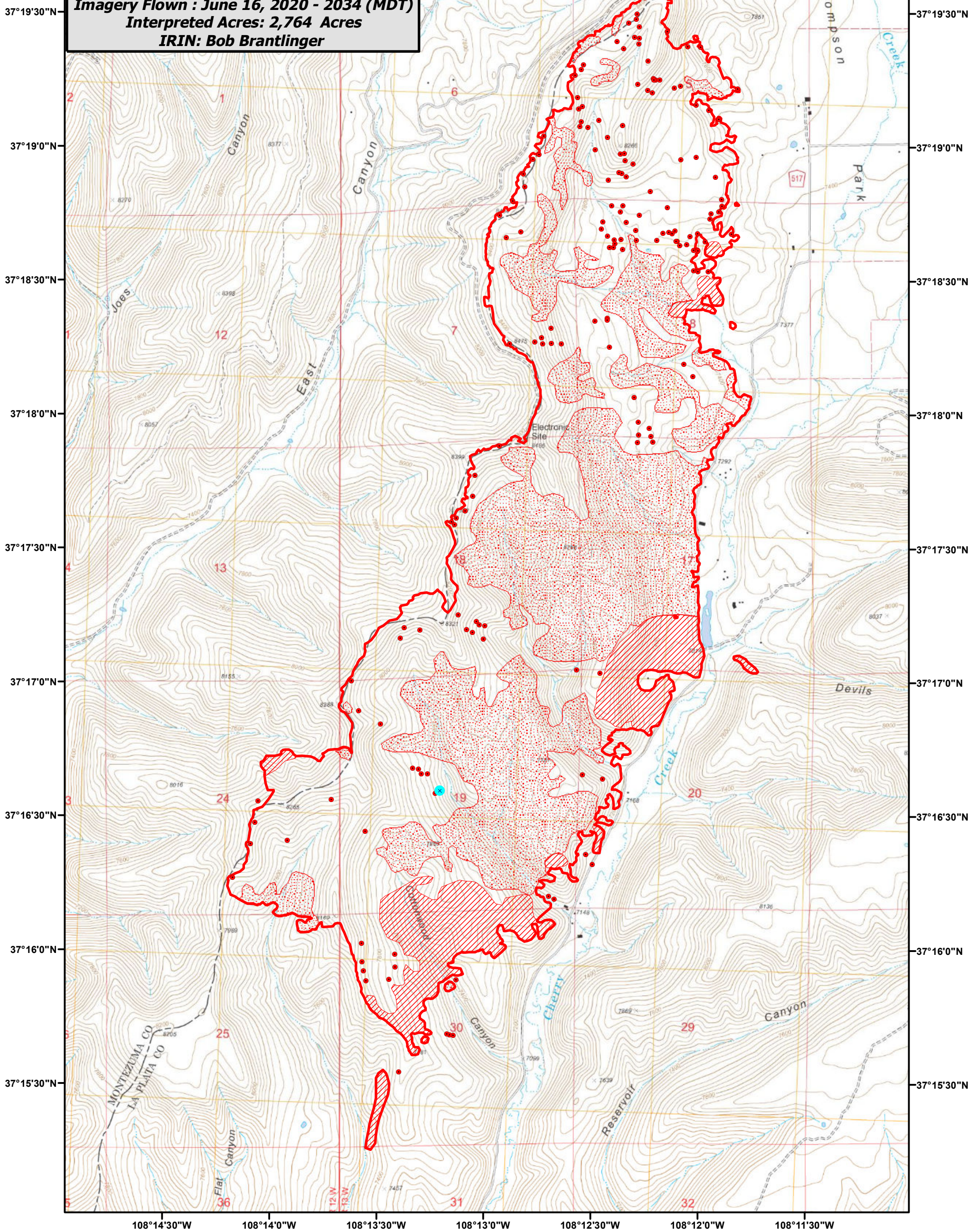






108°14'30"W 108°14'0"W 108°13'30"W 108°13'0"W 108°12'30"W 108°12'0"W 108°11'30"W

East Canyon Fire
Incident # - CO-SJD-000416
Infrared Imagery Map
Imagery Flown : June 16, 2020 - 2034 (MDT)
Interpreted Acres: 2,764 Acres
IRIN: Bob Brantlinger



Legend

-  Heat Perimeter
-  Intense Heat
-  Scattered Heat Source
-  Isolated Heat Source

