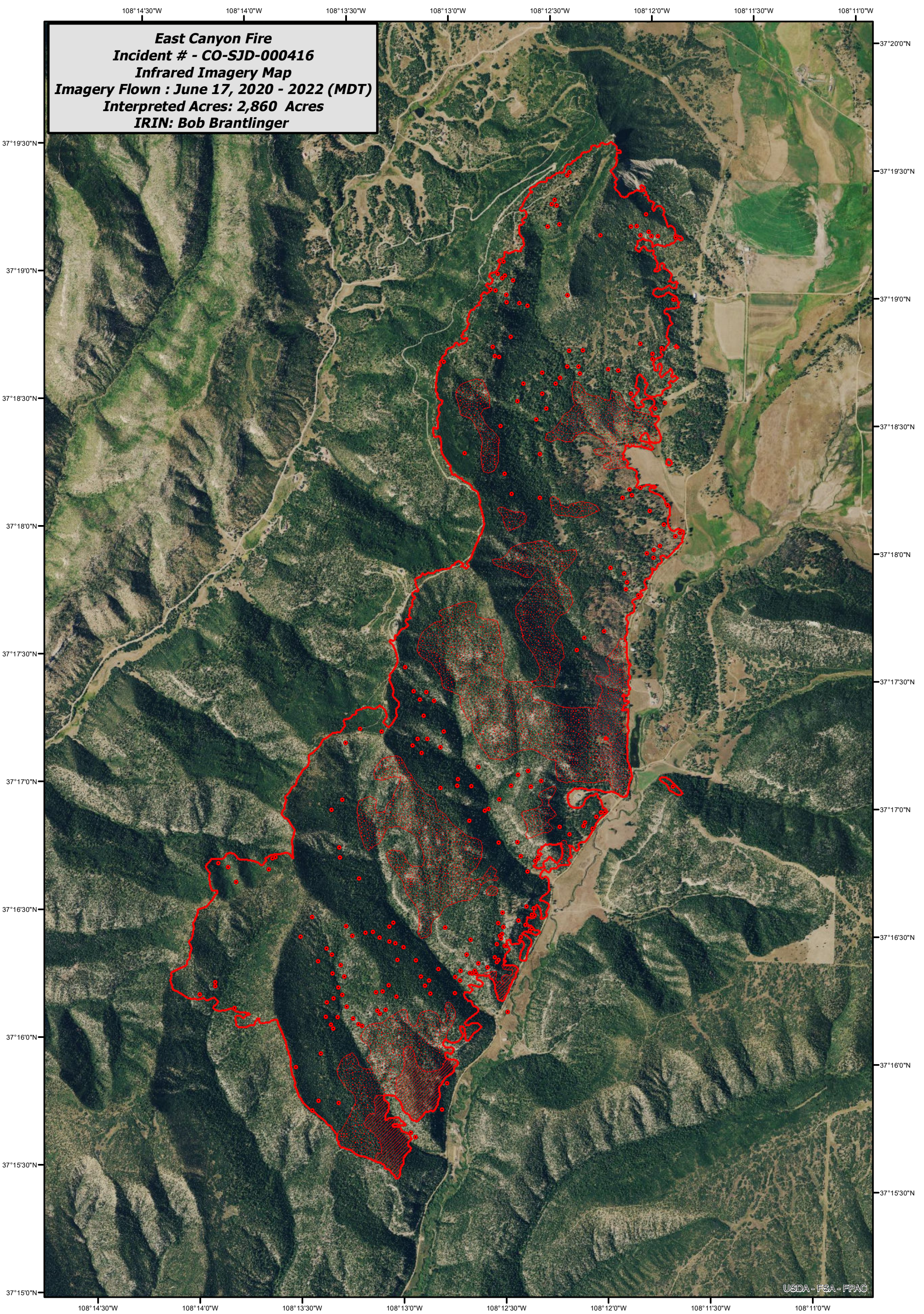






**East Canyon Fire**  
**Incident # - CO-SJD-000416**  
**Infrared Imagery Map**  
**Imagery Flown : June 17, 2020 - 2022 (MDT)**  
**Interpreted Acres: 2,860 Acres**  
**IRIN: Bob Brantlinger**



USDA - FSA - FPAC

**Legend**

-  **Heat Perimeter**
-  **Scattered Heat Source**
-  **Intense Heat**
-  **Isolated Heat Source**

